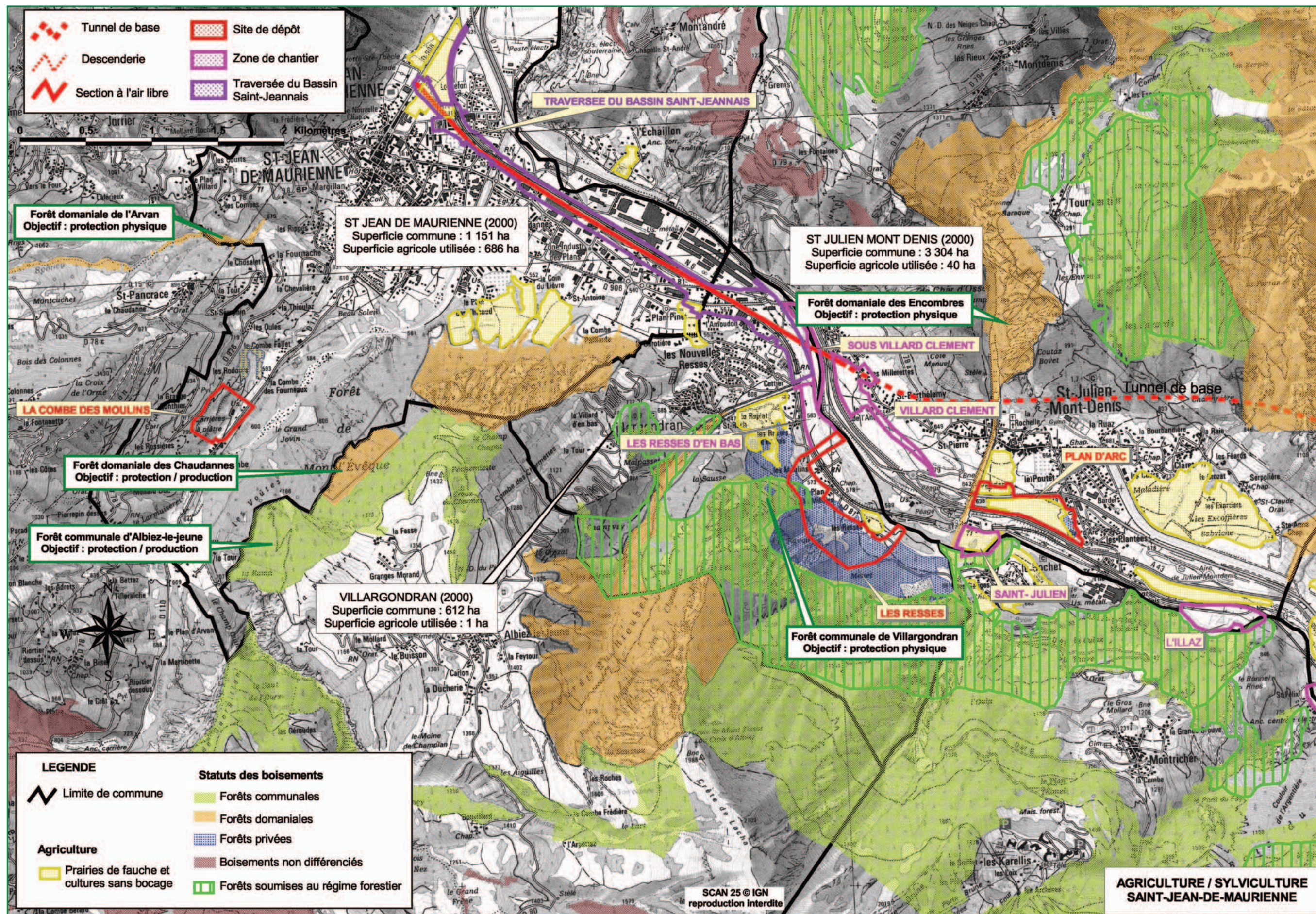


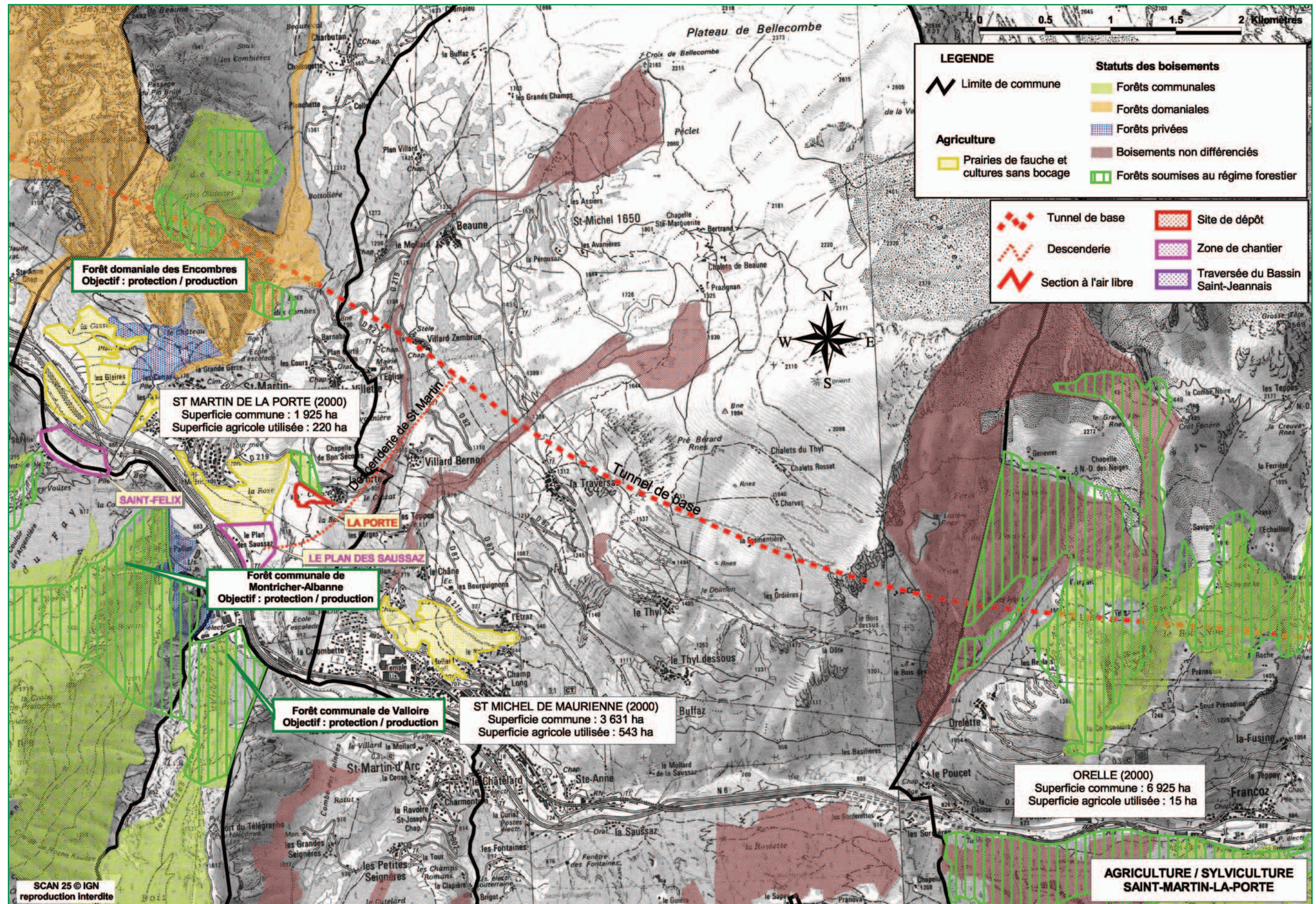
10. Agriculture - sylviculture

Carte n° 10.1

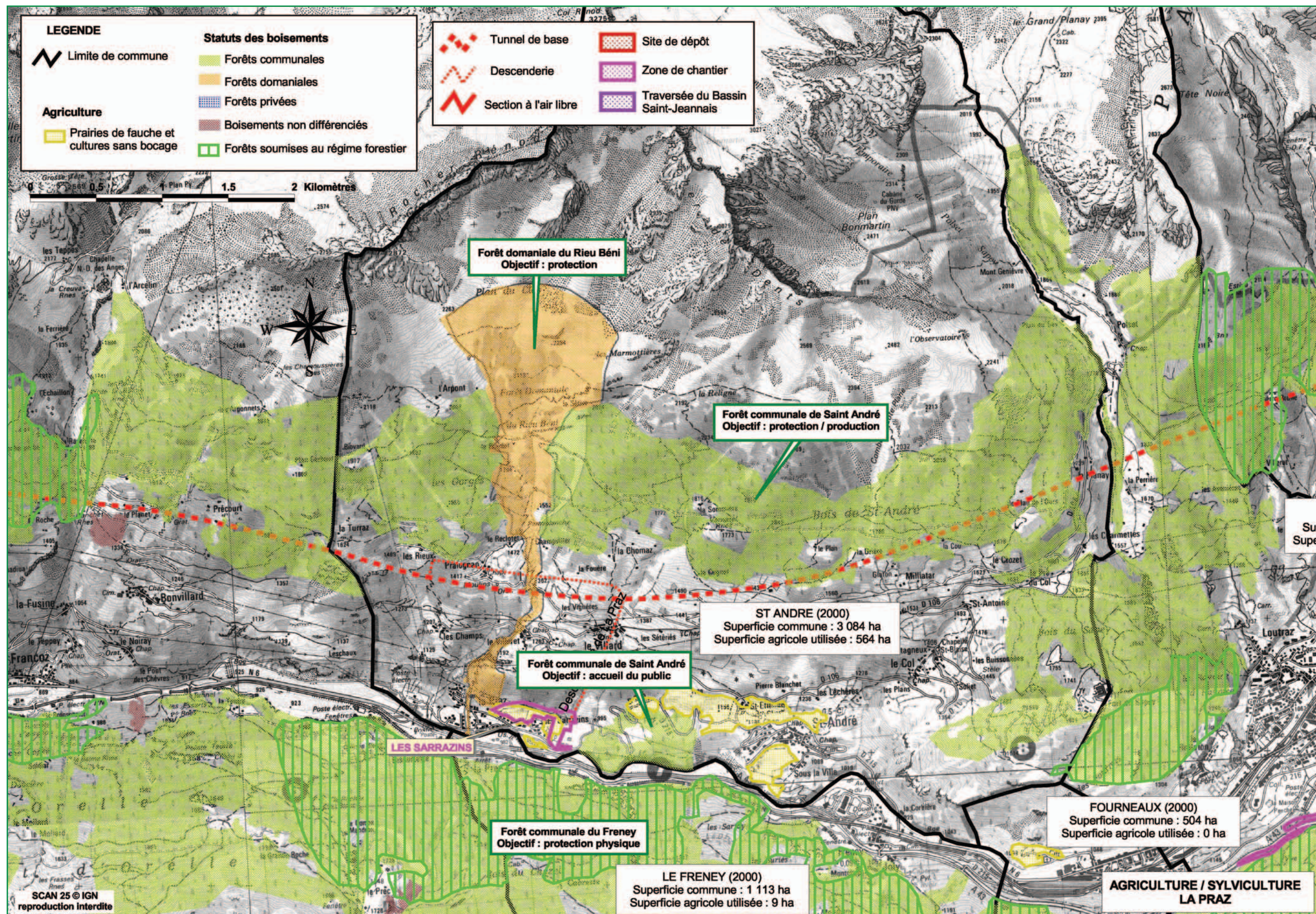
Agriculture - sylviculture : Saint-Jean-de-Maurienne

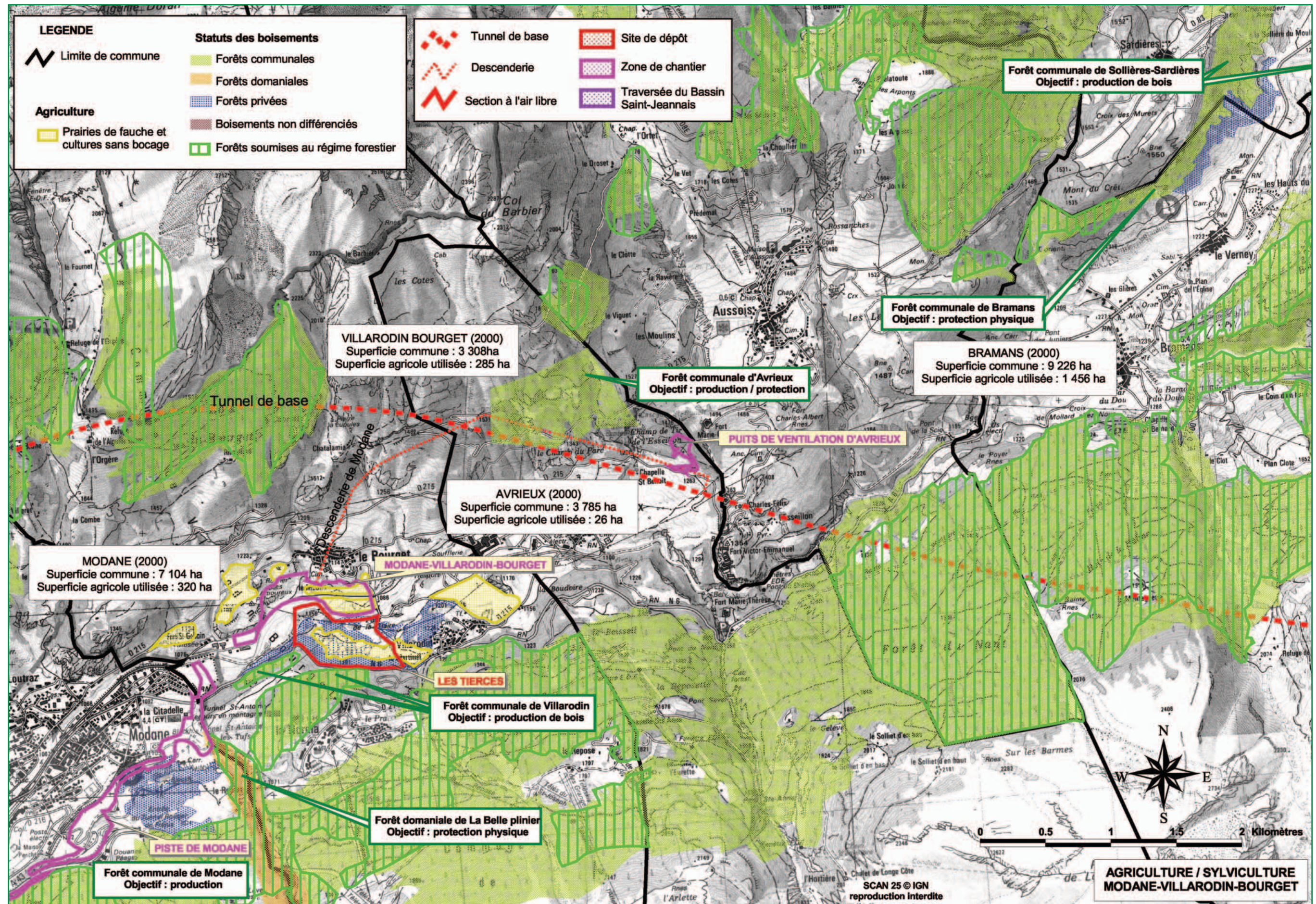


Scan 25 © IGN PARIS reproduction interdite Licence n° 2004 CUEx 204.




Scan 25 © IGN PARIS reproduction interdite Licence n° 2004 CUEx 204.





Scan 25 © IGN PARIS reproduction interdite Licence n° 2004 CUEx 204.

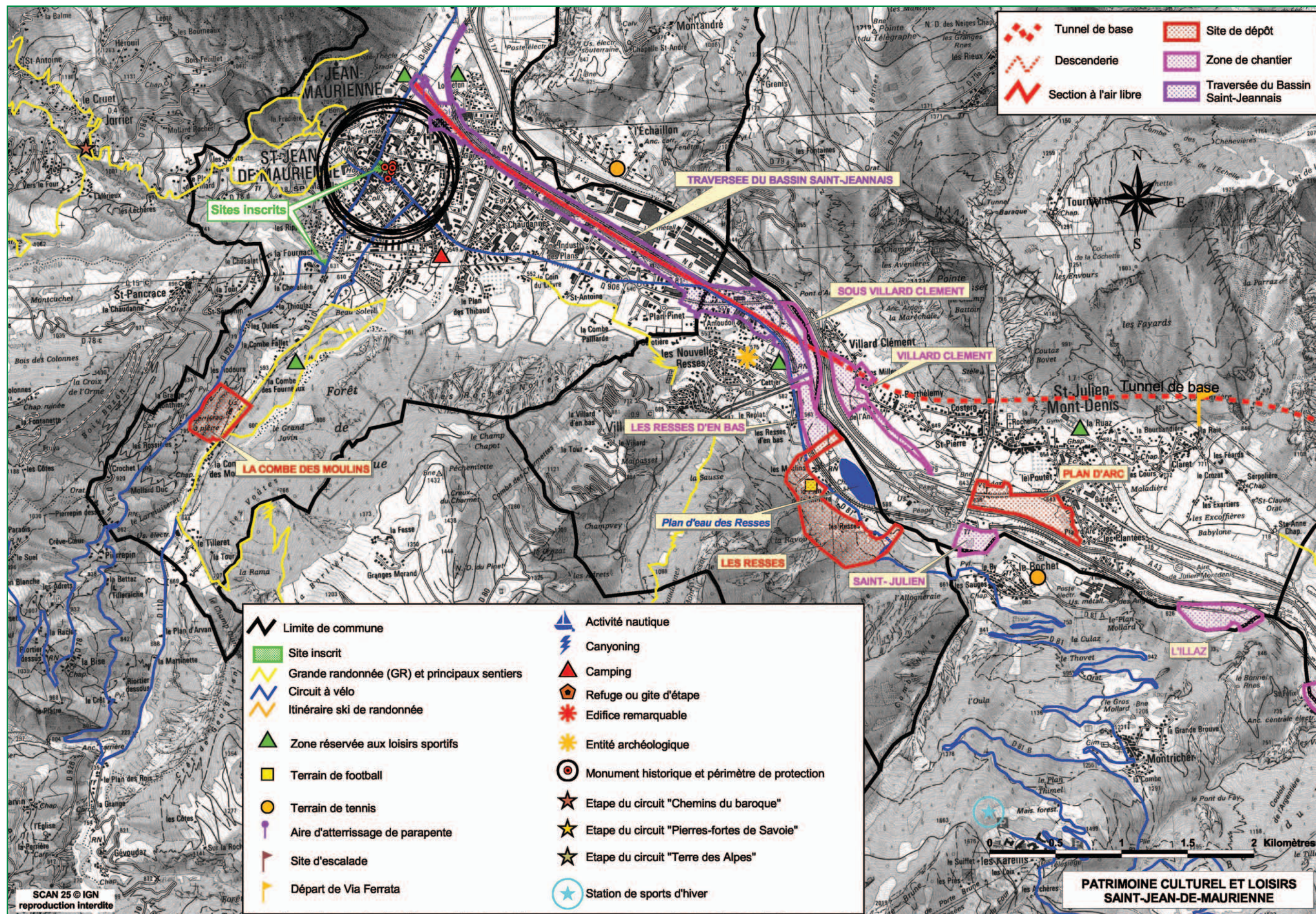
7 – Étude d'impact

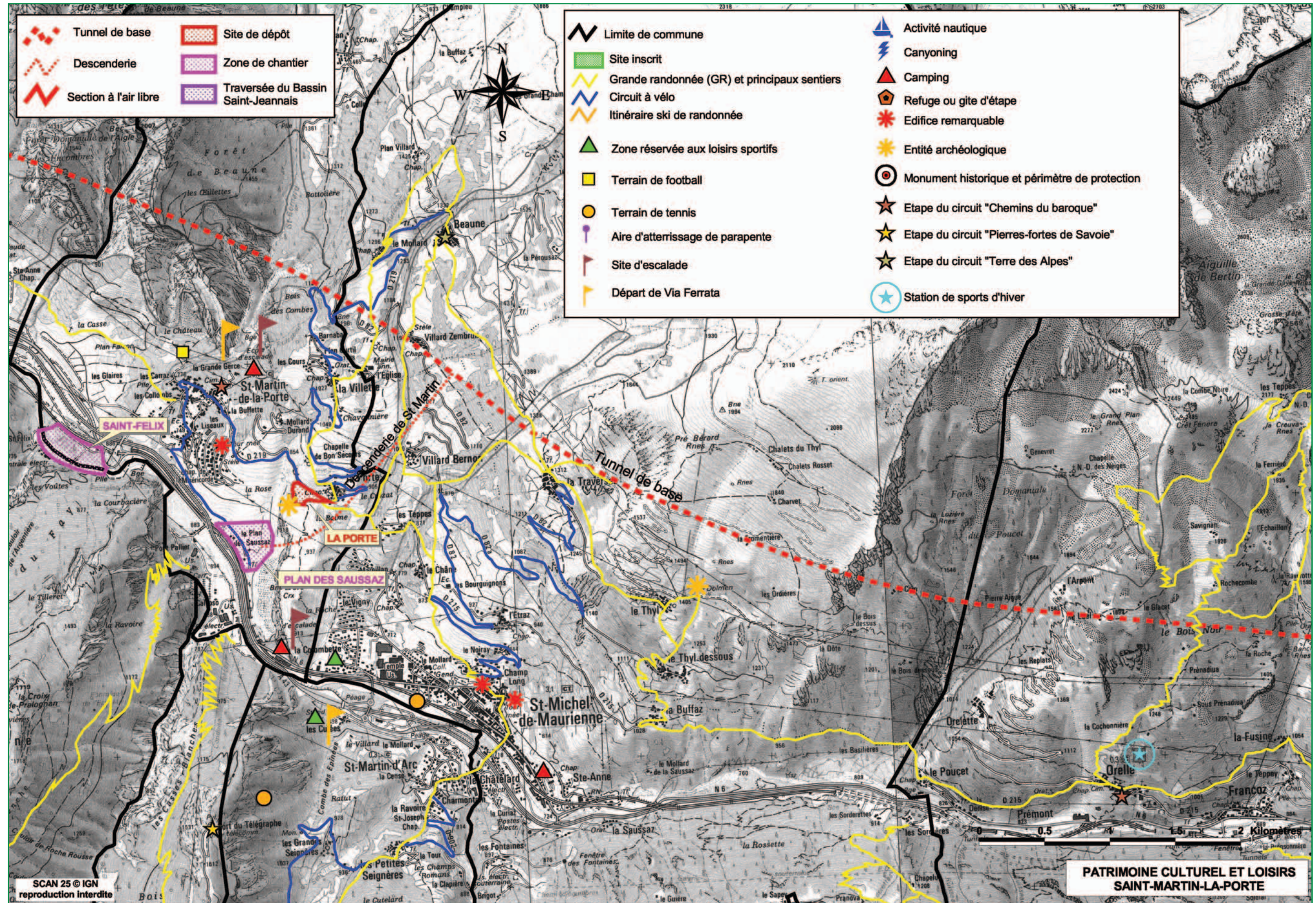


11. Patrimoine culturel et loisirs

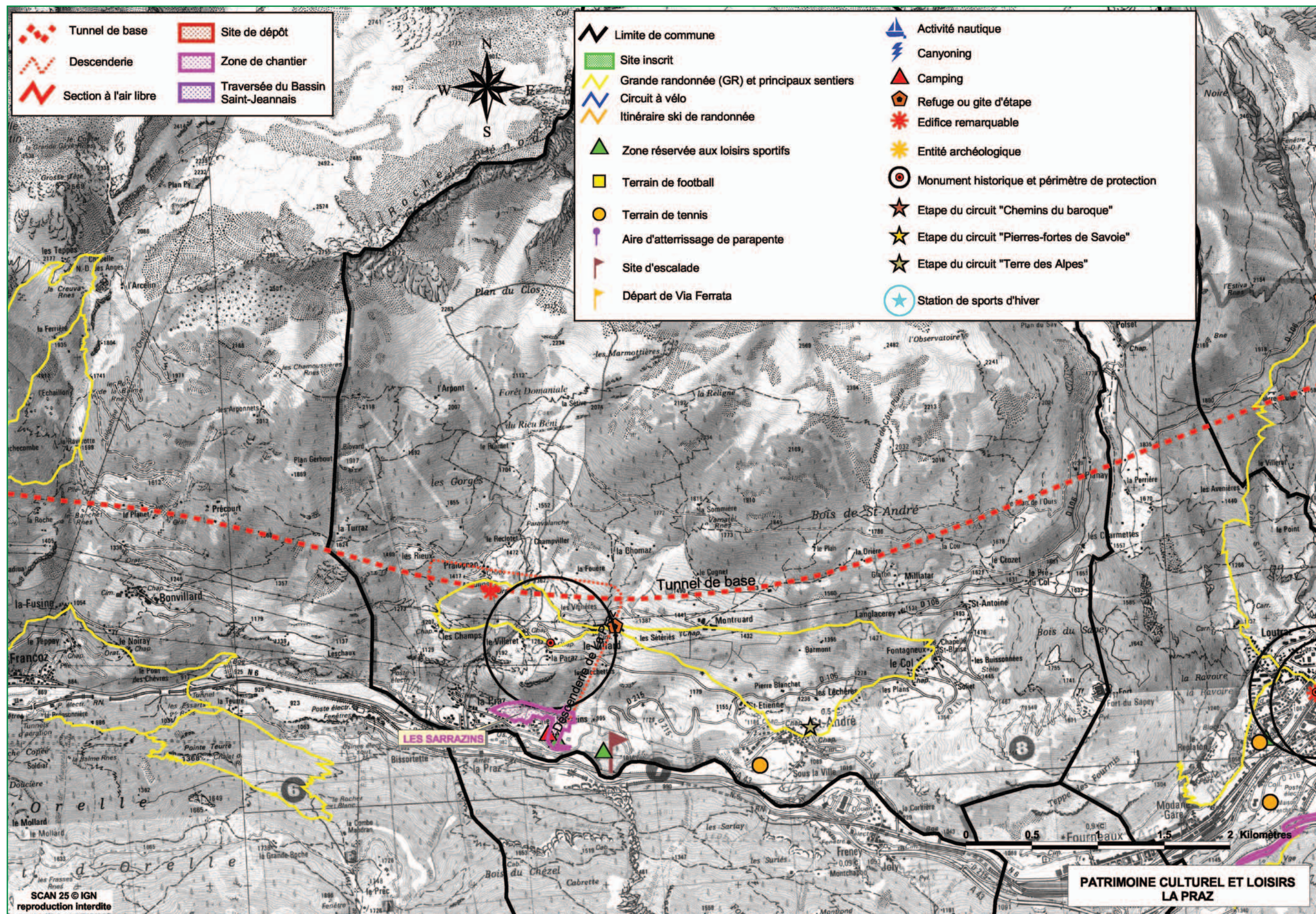
Carte n° 11.1

Patrimoine culturel et loisirs : Saint-Jean-de-Maurienne



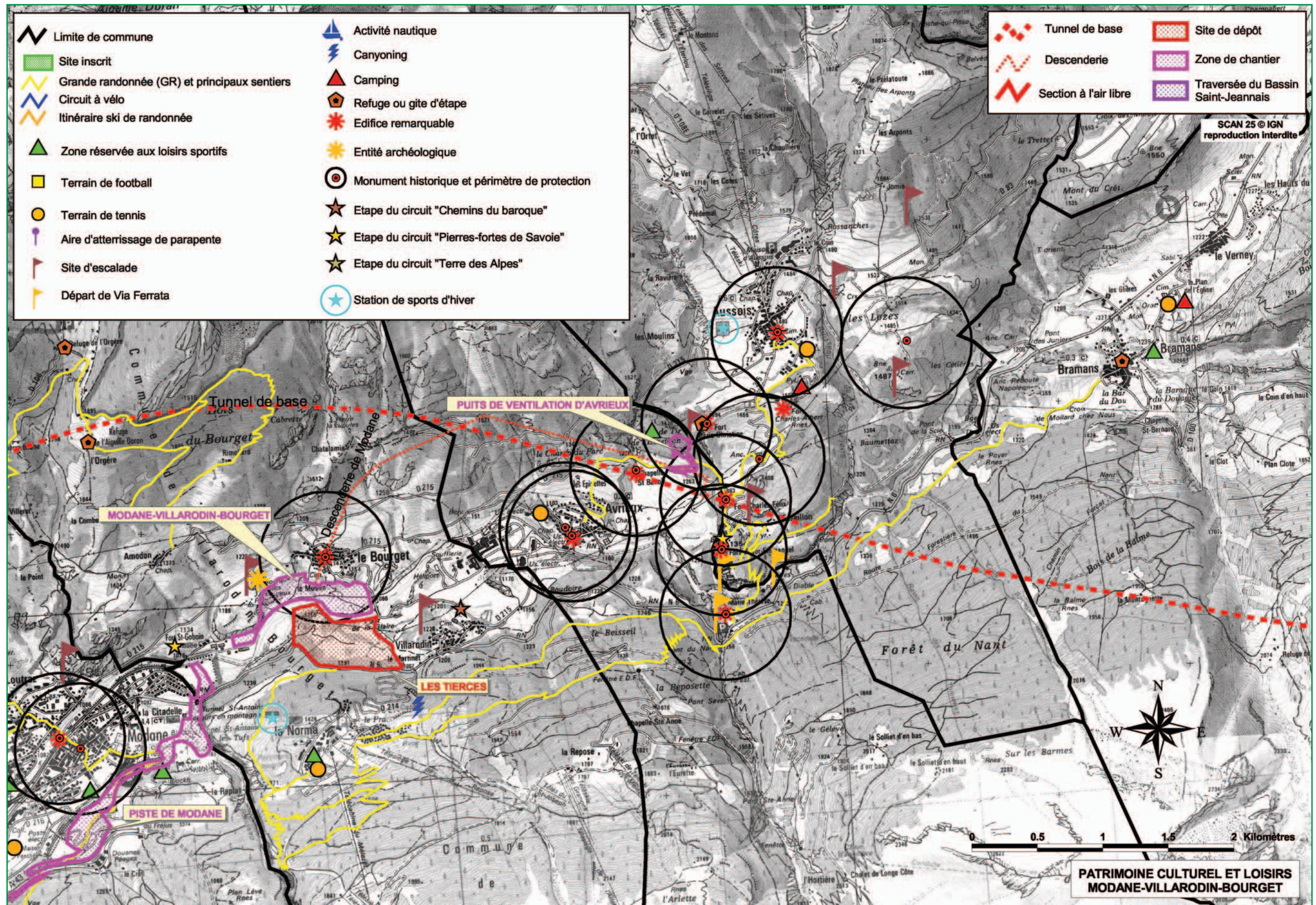


Scan 25 © IGN PARIS reproduction interdite Licence n° 2004 CUEx 204.

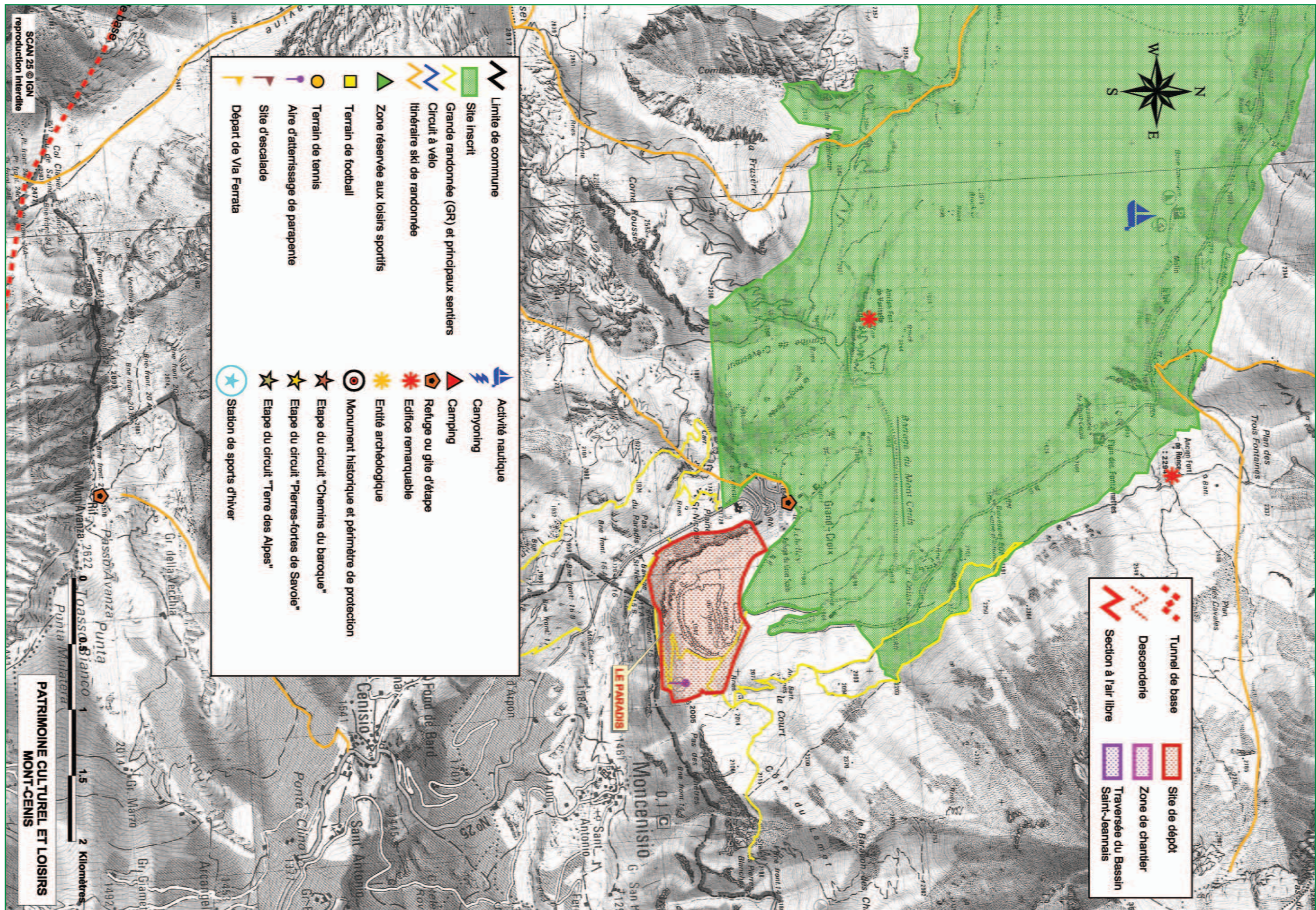


Carte n° 11.4

Patrimoine culturel et loisirs : Modane-Villarodin-Bourget



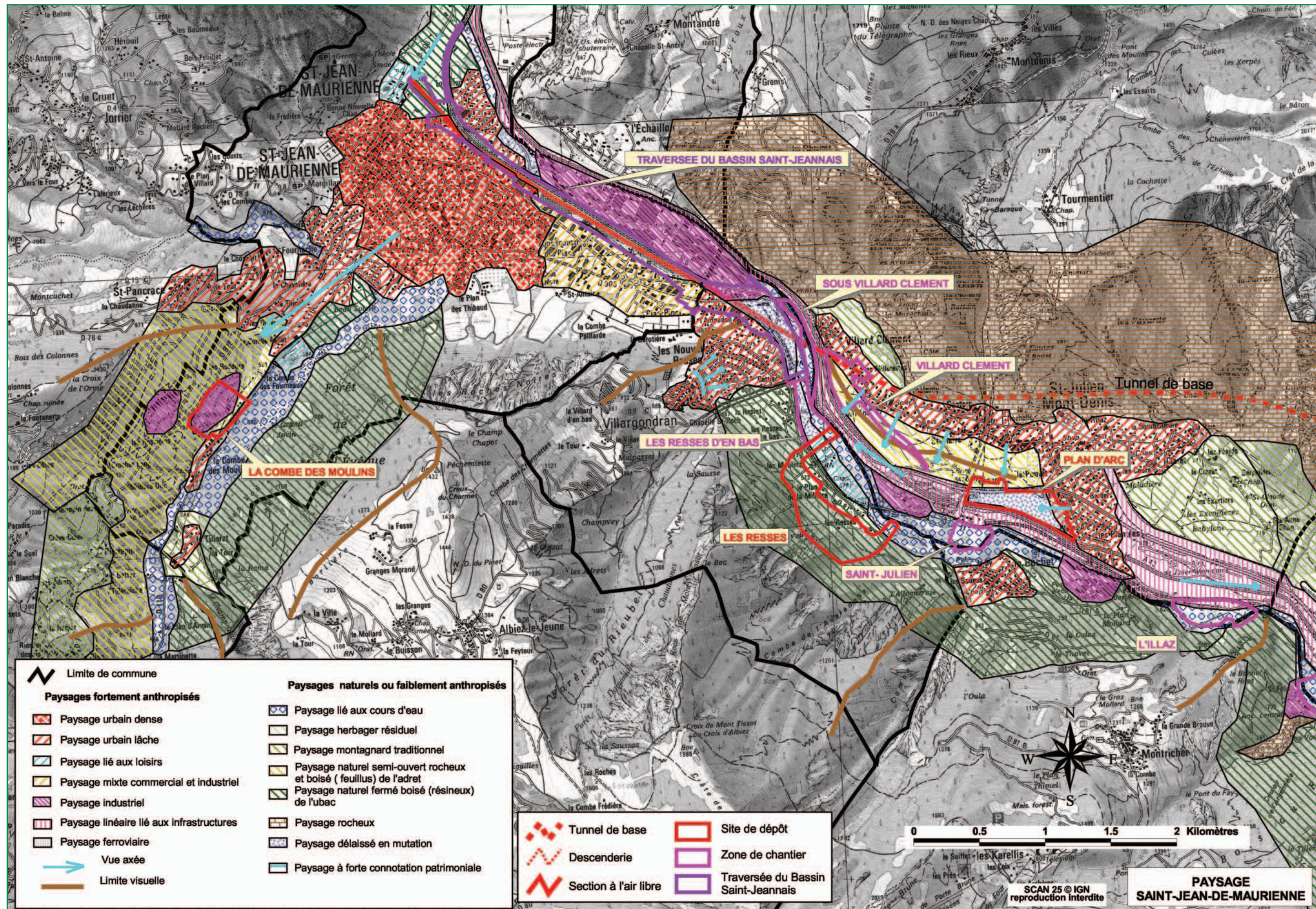
Scan 25 © IGN PARIS reproduction interdite Licence n° 2004 CUEx 204.



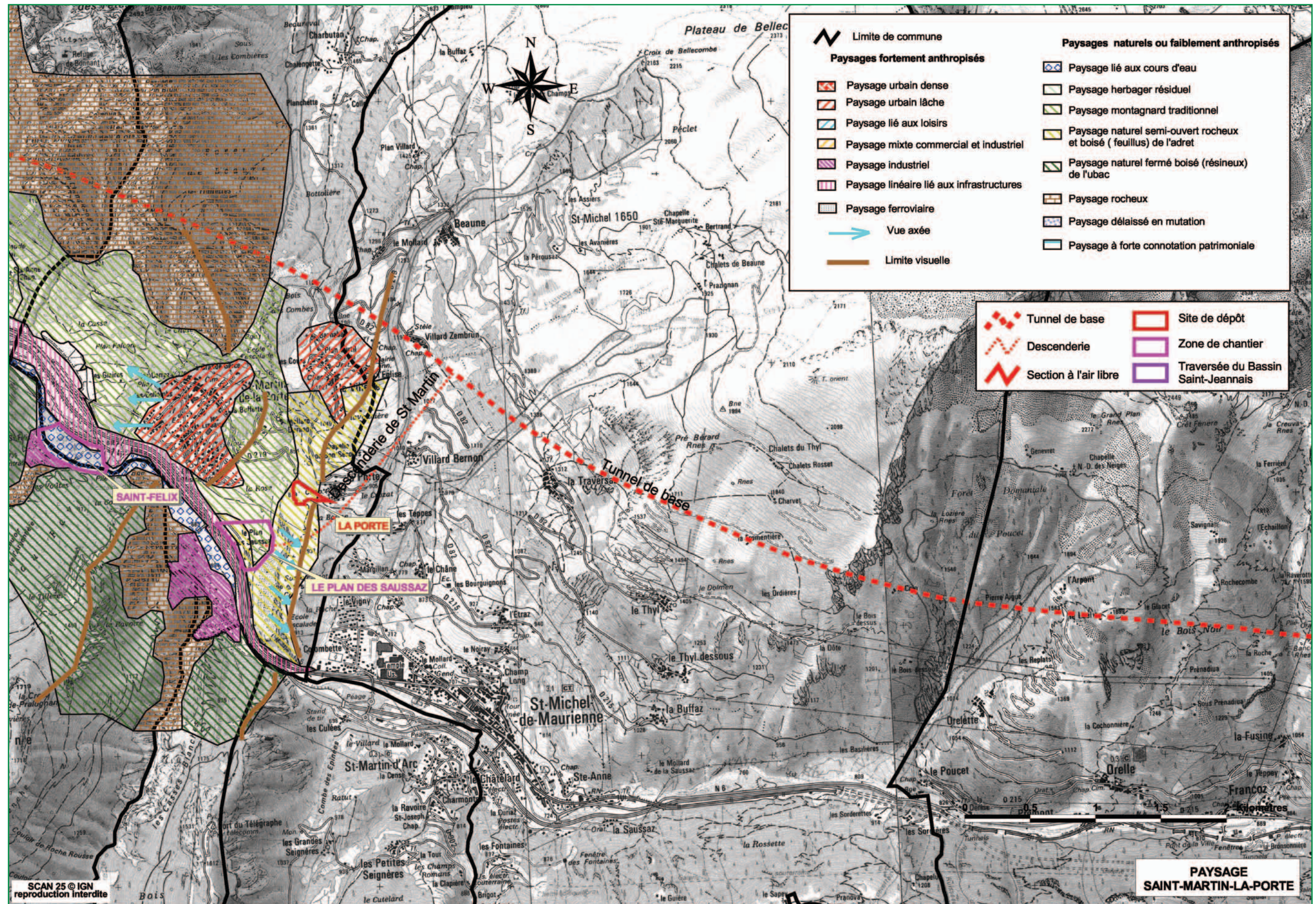
12. Paysage

Carte n° 12.1

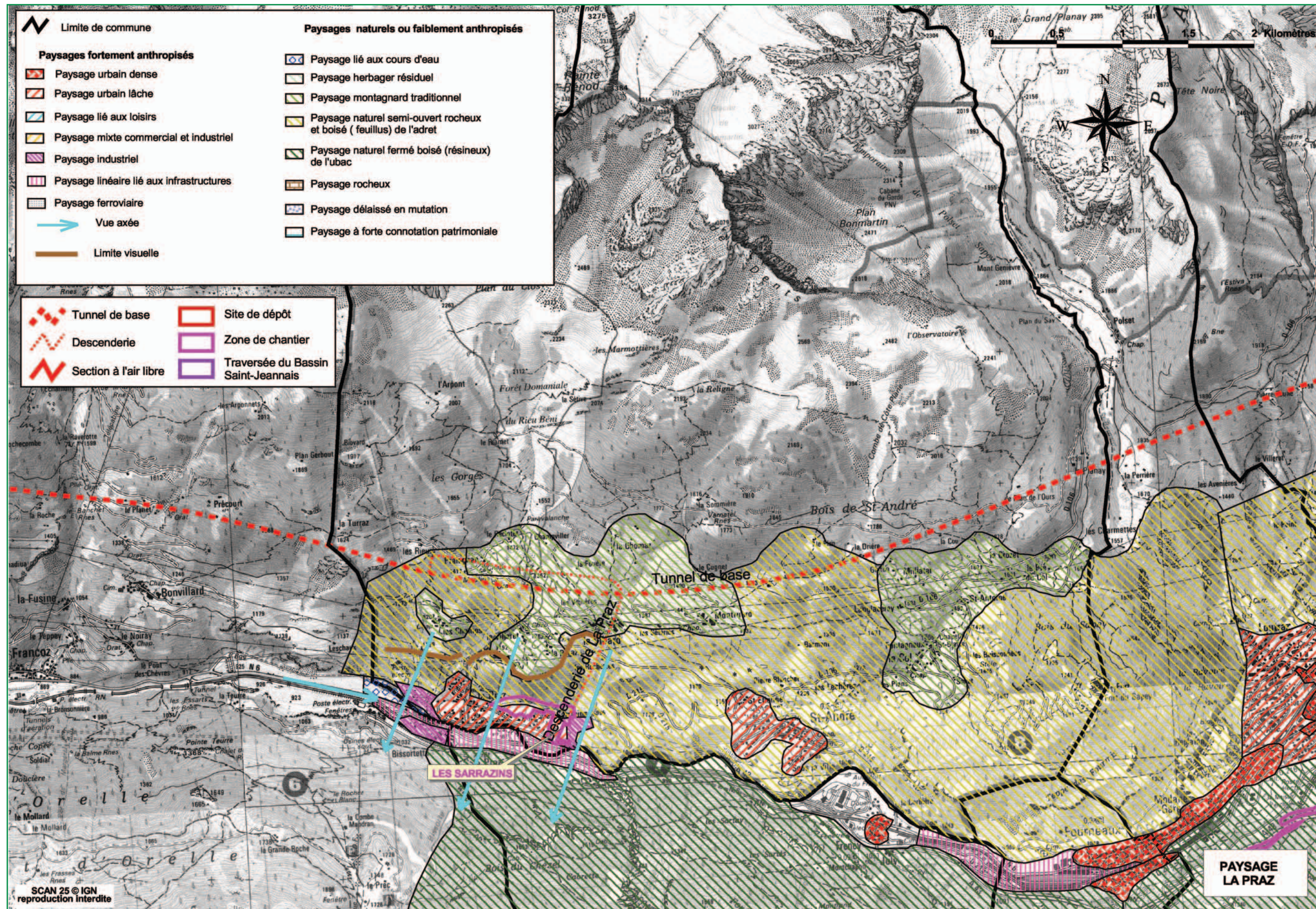
Paysage : Saint-Jean de-Maurienne

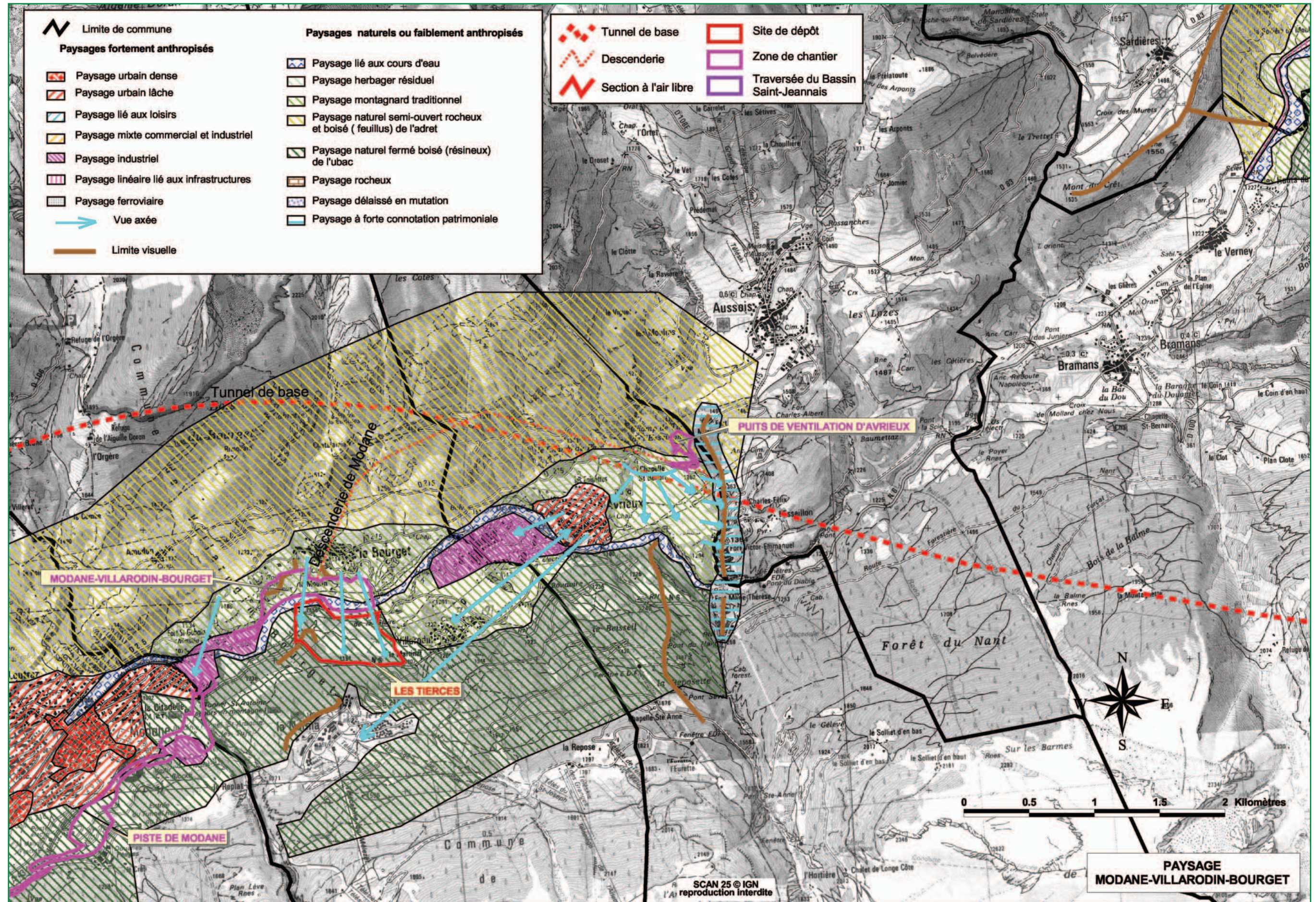


Scan 25 © IGN PARIS reproduction interdite Licence n° 2004 CUEx 204.

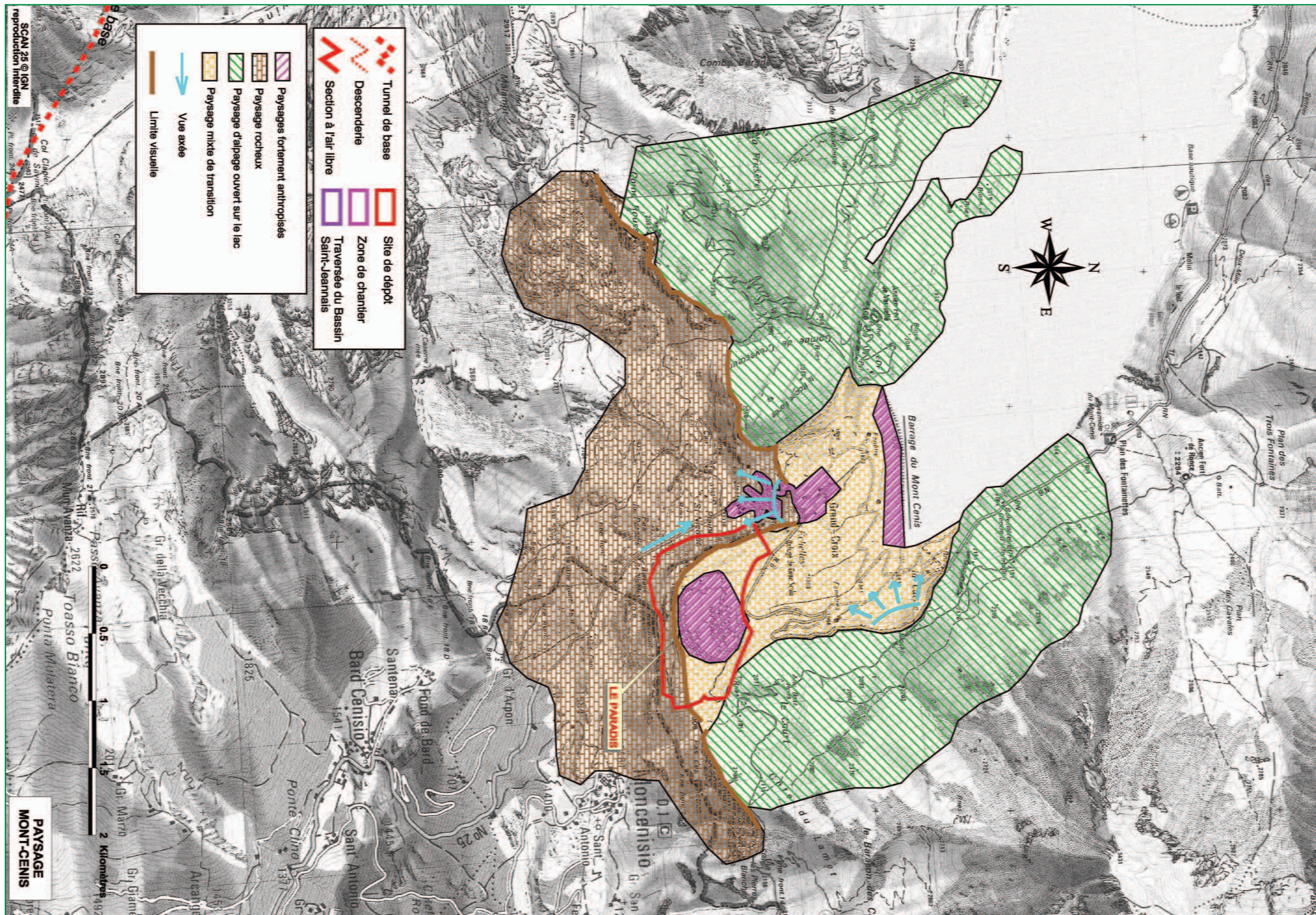


Scan 25 © IGN PARIS reproduction interdite Licence n° 2004 CUEx 204.





Scan 25 © IGN PARIS reproduction interdite Licence n° 2004 CUEx 204.

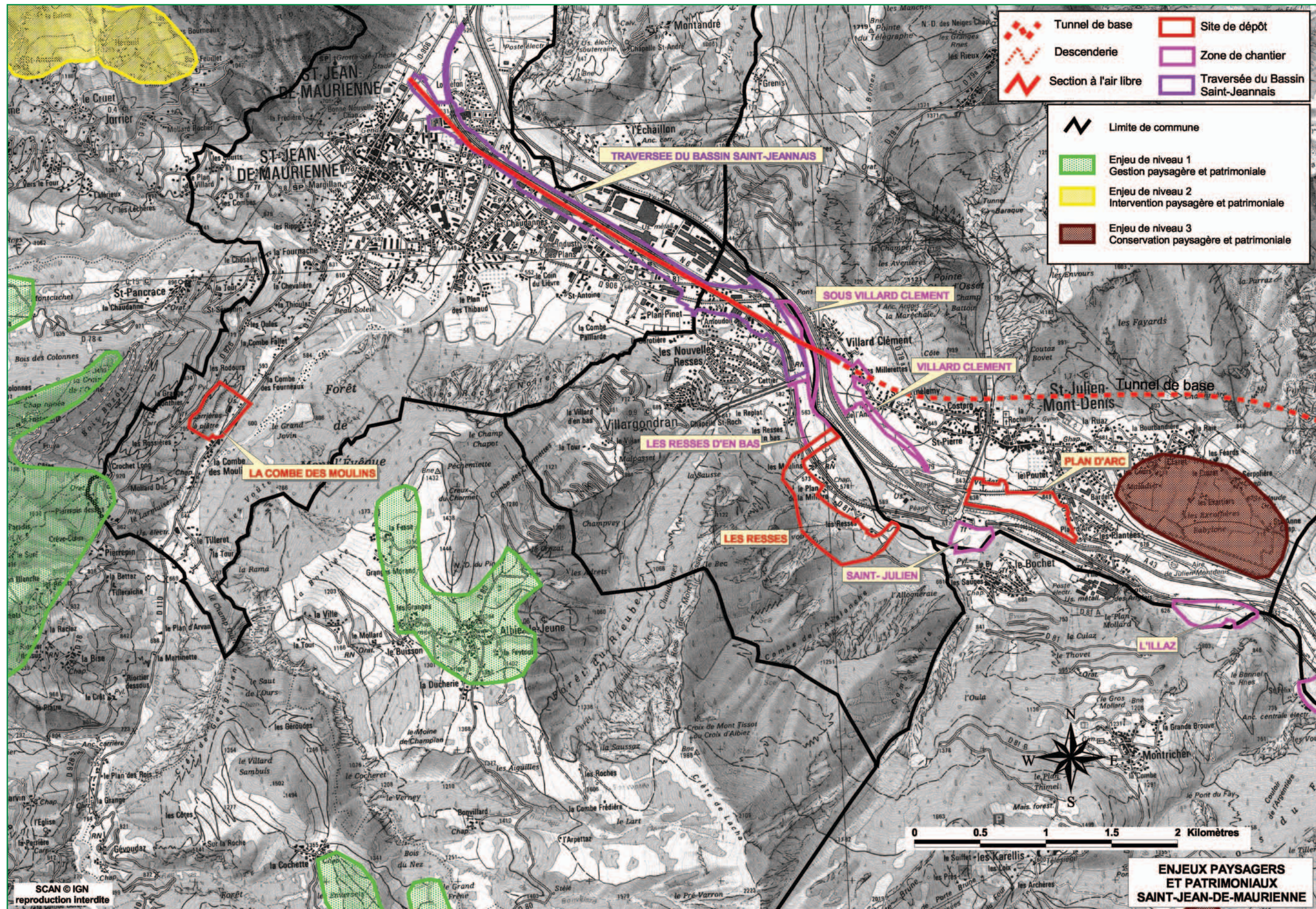


Scan 25 © IGN PARIS reproduction interdite Licence n° 2004 CUEX 204.

13. Enjeux paysagers et patrimoniaux

Carte n° 13.1

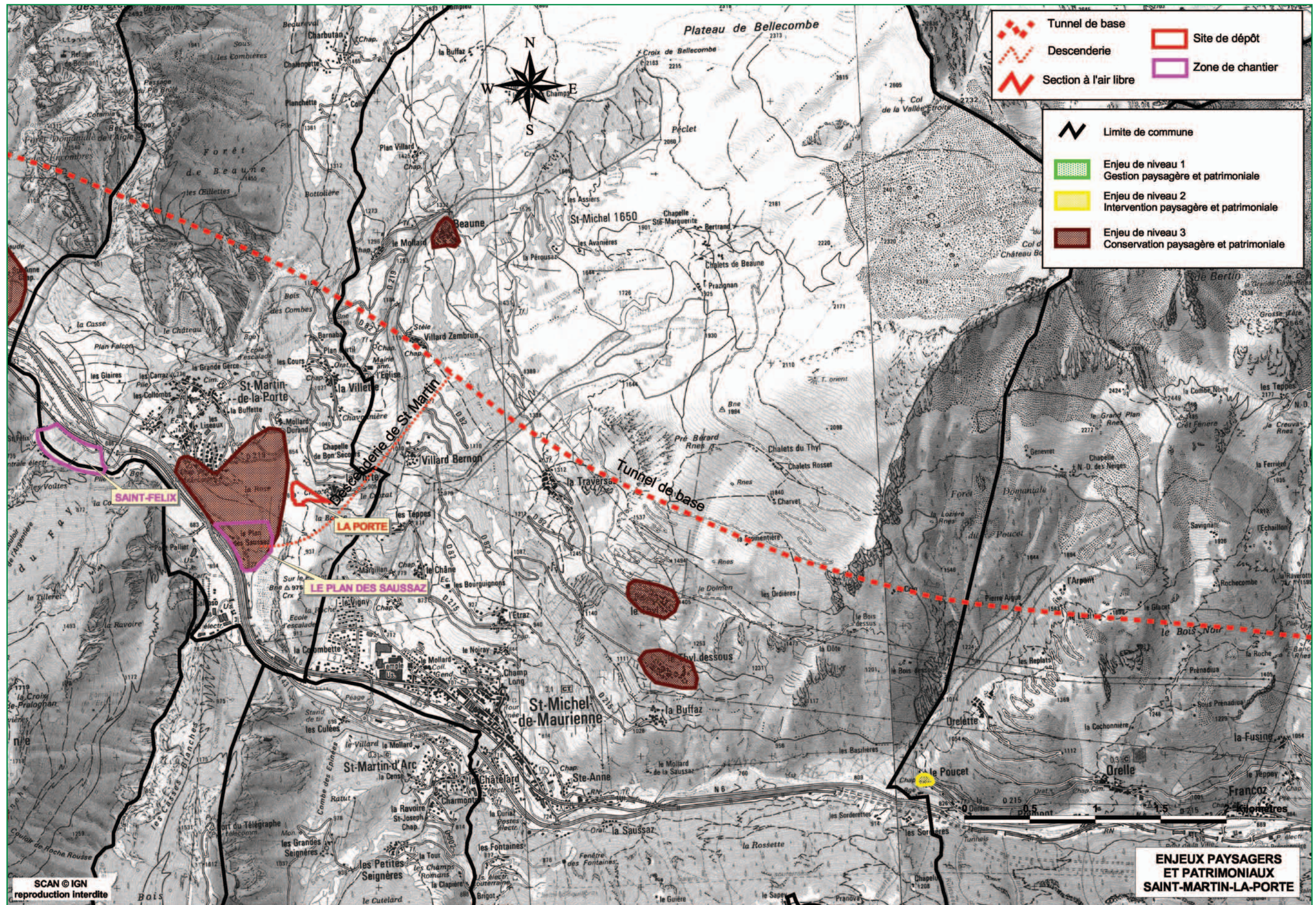
Enjeux paysagers et patrimoniaux : Saint-Jean de-Maurienne



Scan 25 © IGN PARIS reproduction interdite Licence n° 2004 CUEx 204.

Carte n° 13.2

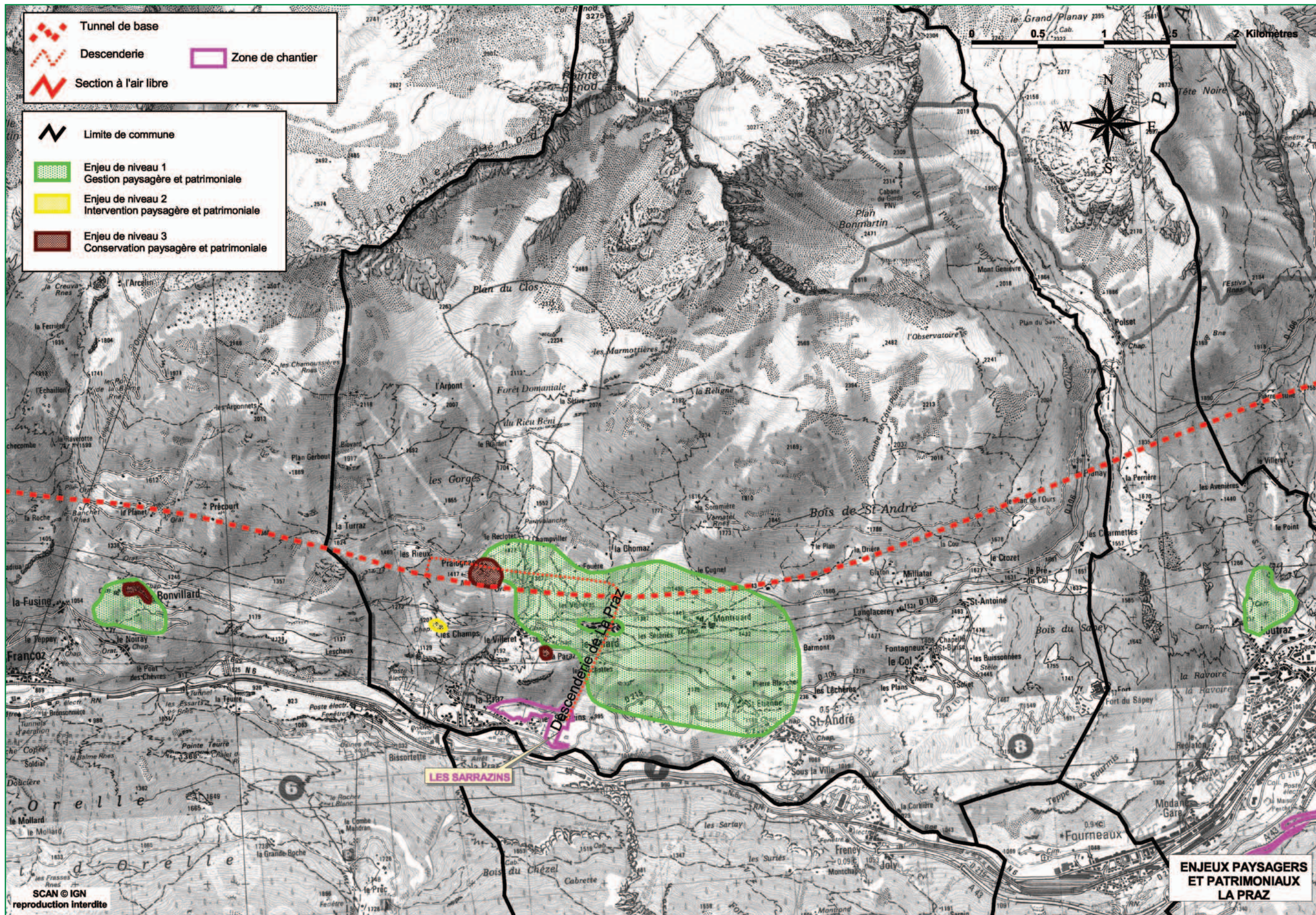
Enjeux paysagers et patrimoniaux : Saint-Martin la-Porte



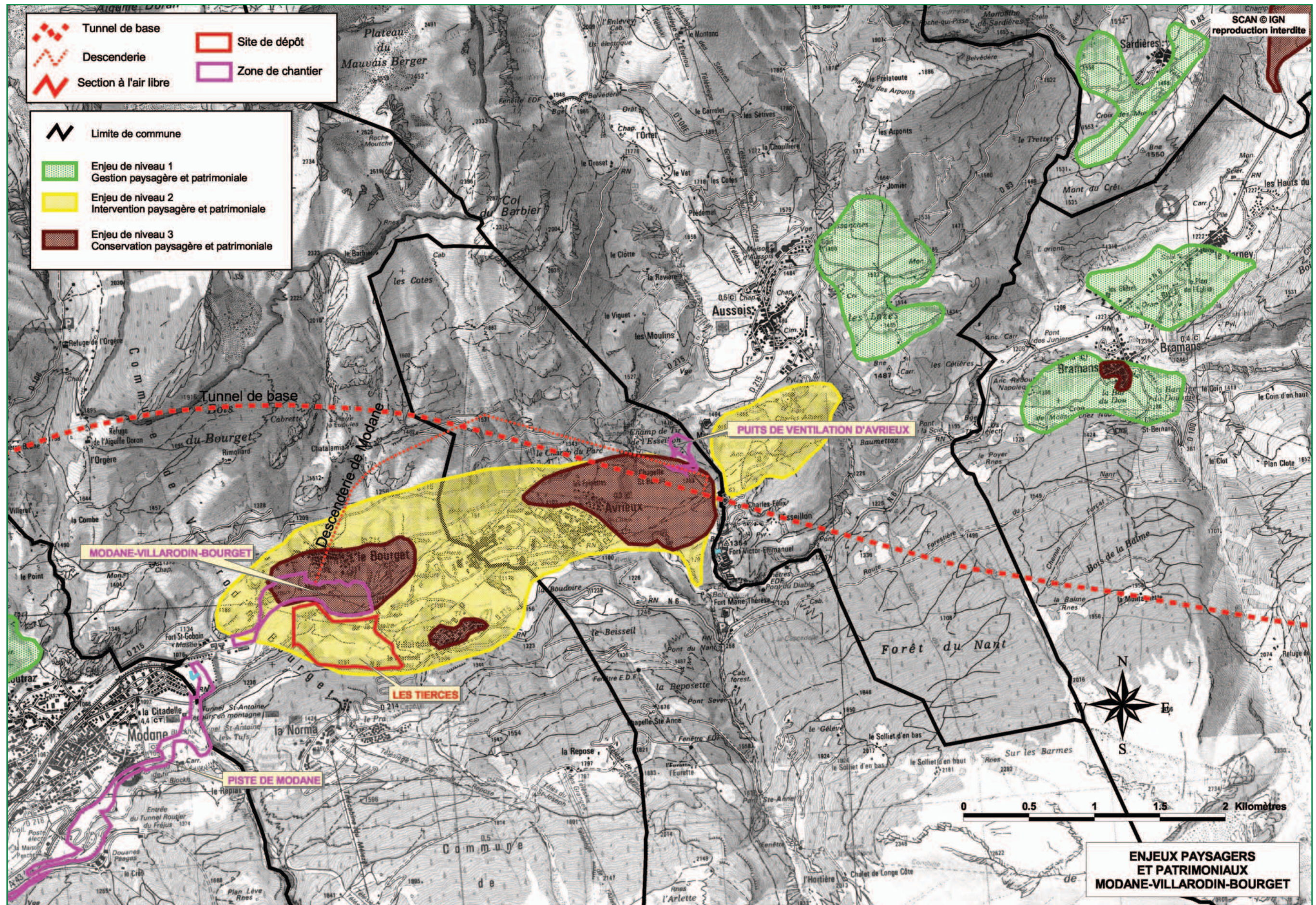
Scan 25 © IGN PARIS reproduction interdite Licence n° 2004 CUEx 204.

Carte n° 13.3

Enjeux paysagers et patrimoniaux: La Praz



Scan 25 © IGN PARIS reproduction interdite Licence n° 2004 CUEx 204.

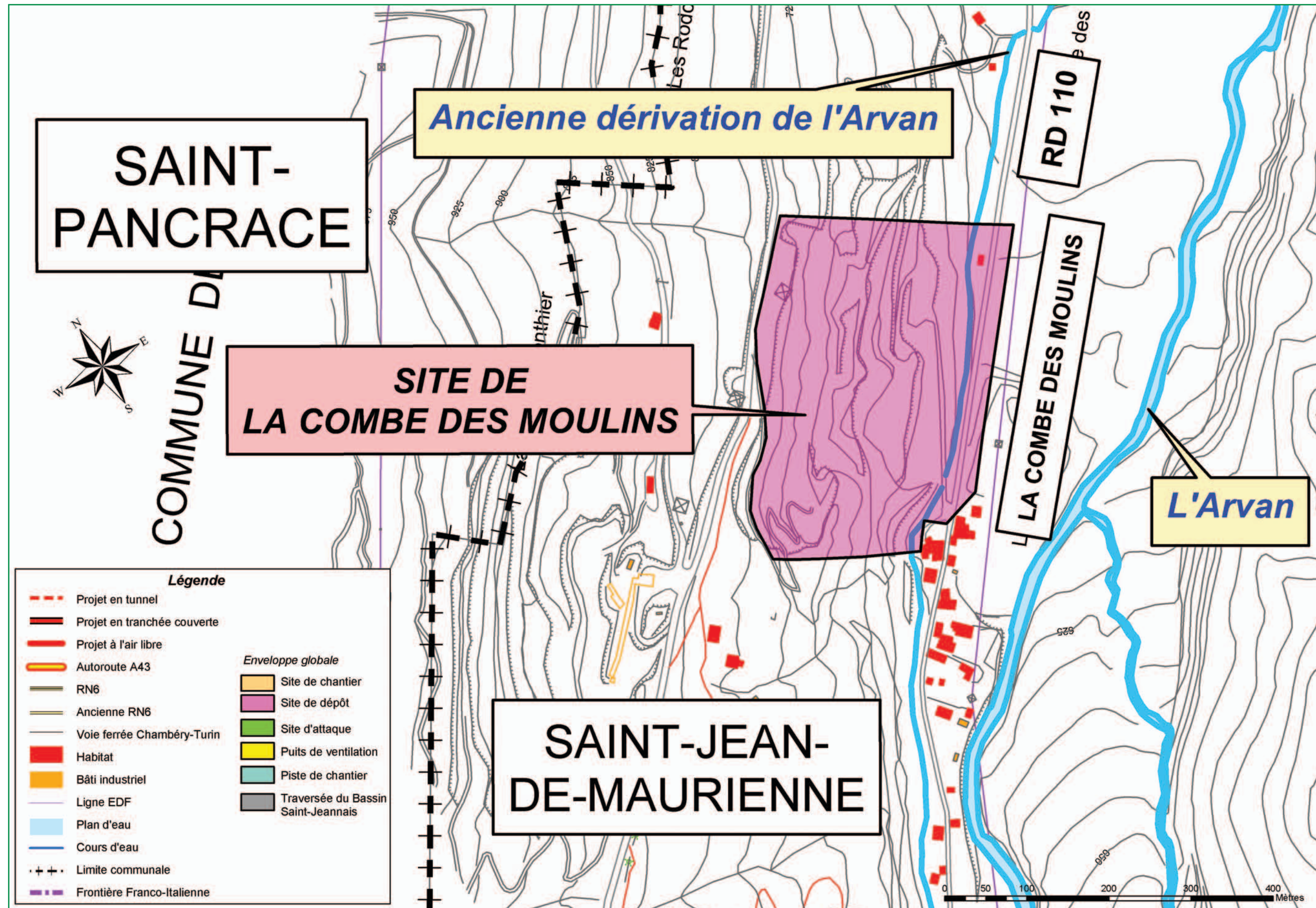


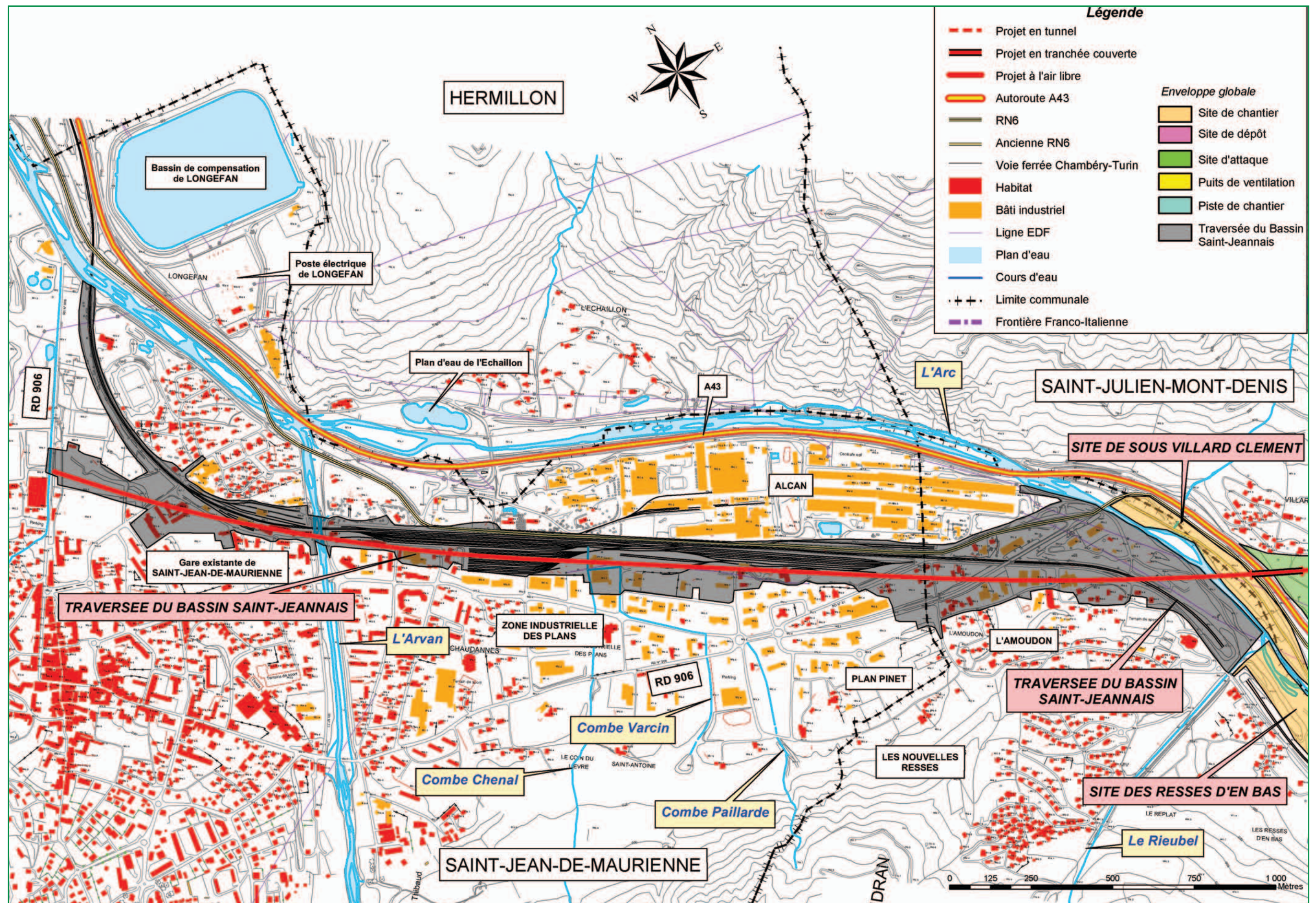
Scan 25 © IGN PARIS reproduction interdite Licence n° 2004 CUEx 204.

7 – Étude d'impact

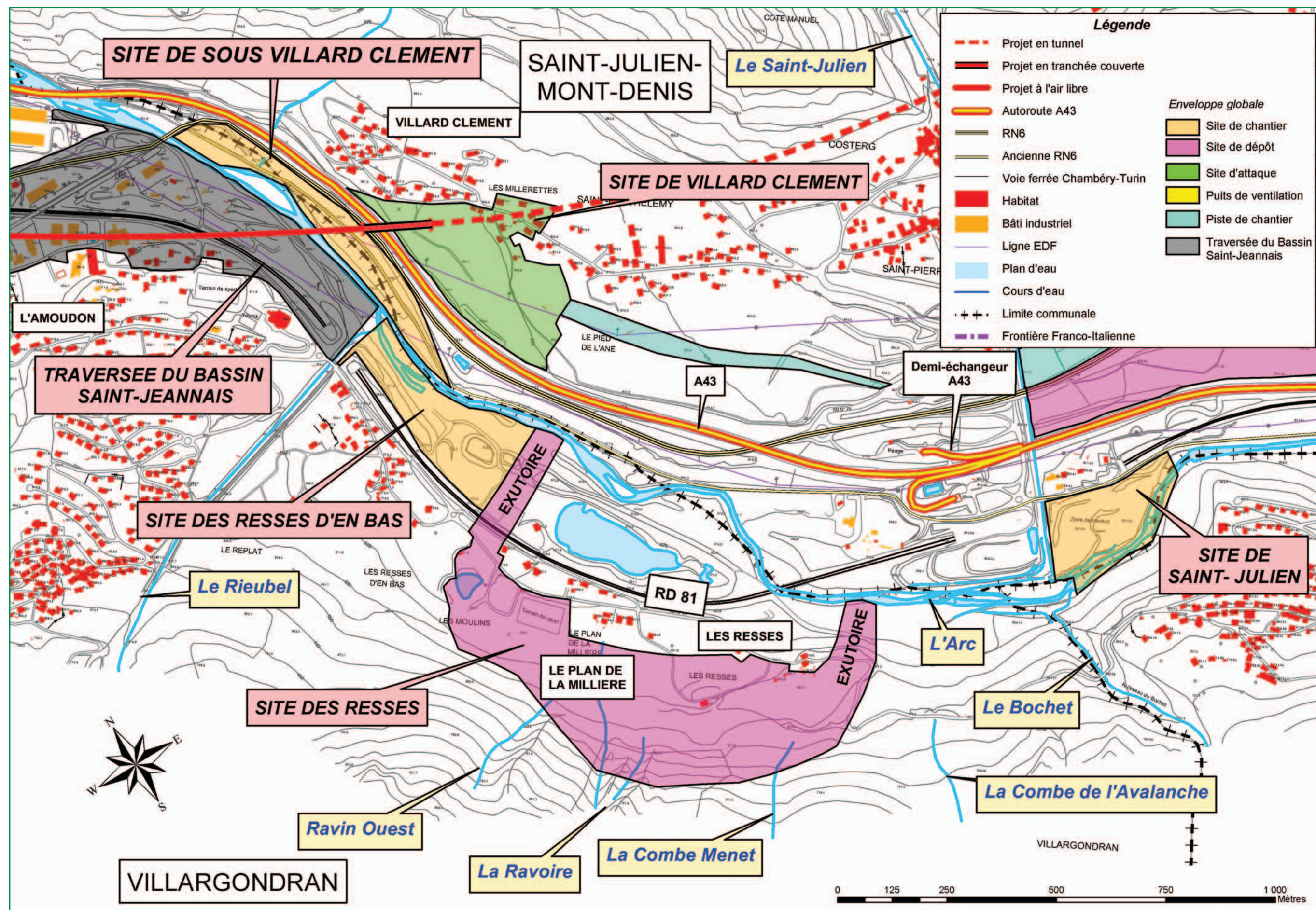


14. Plans de localisation des sites

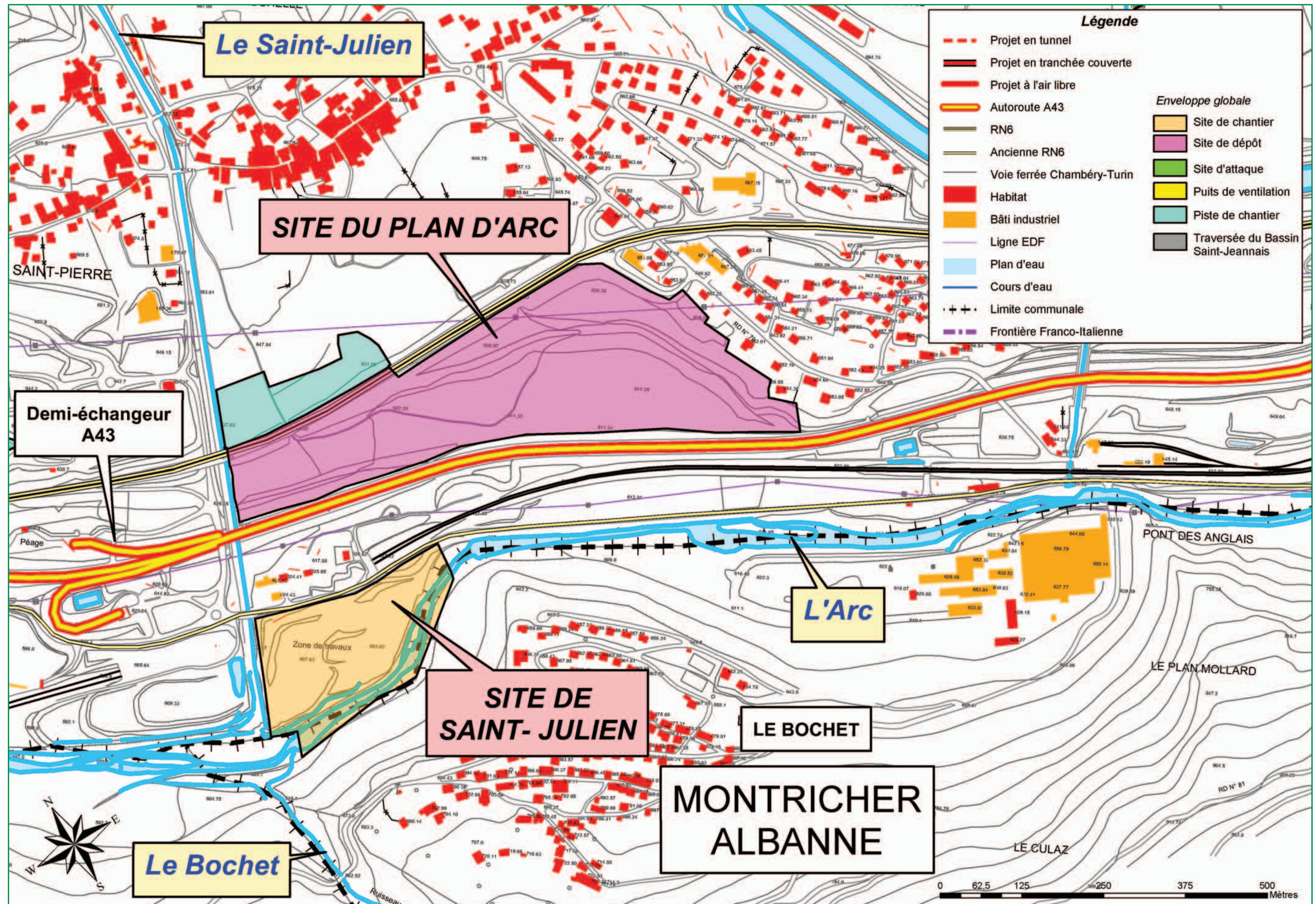




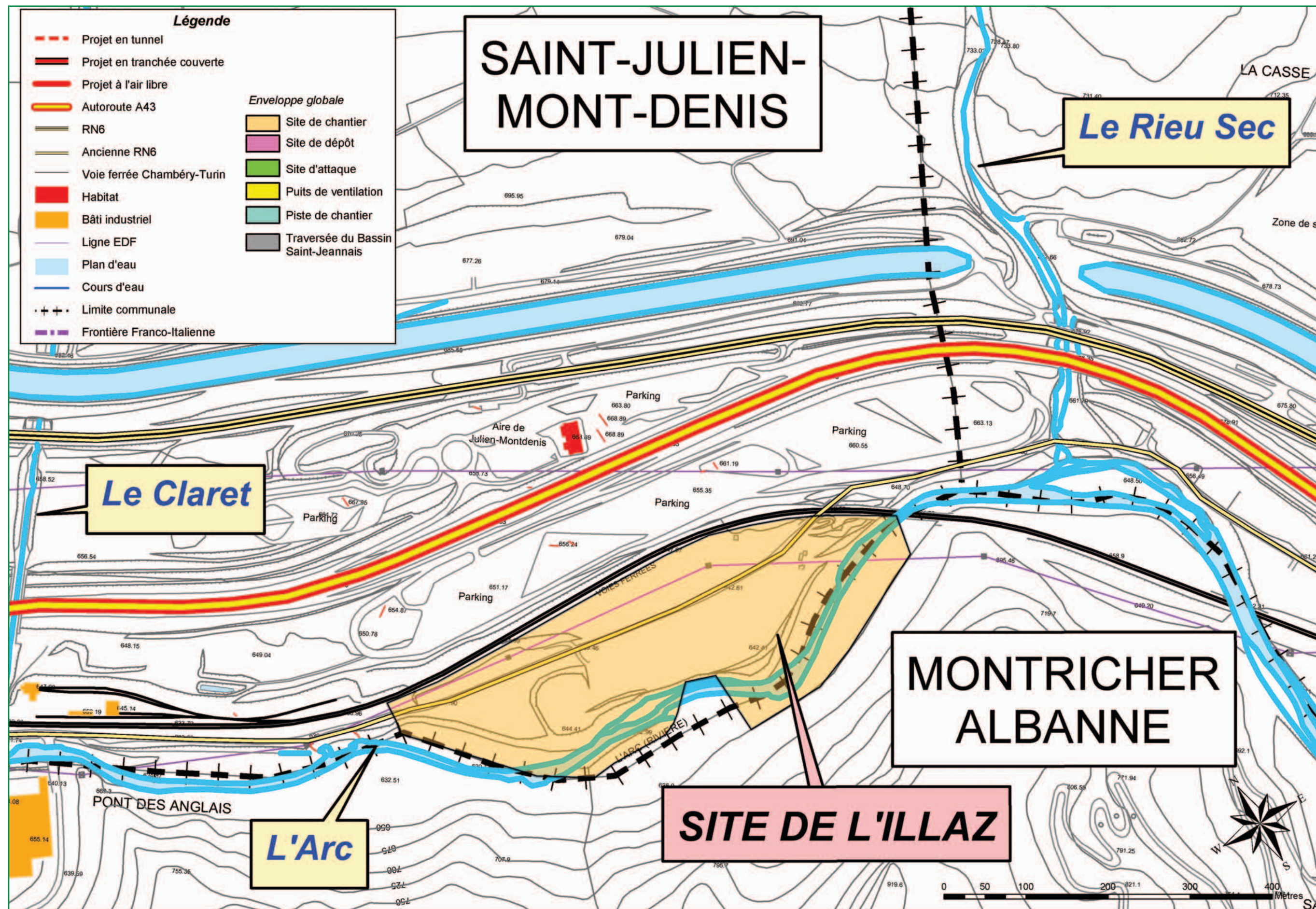
Carte n° 14.3 Plans de localisation des sites : Du site de Sous-Villard-Clément à celui du Saint-Julien

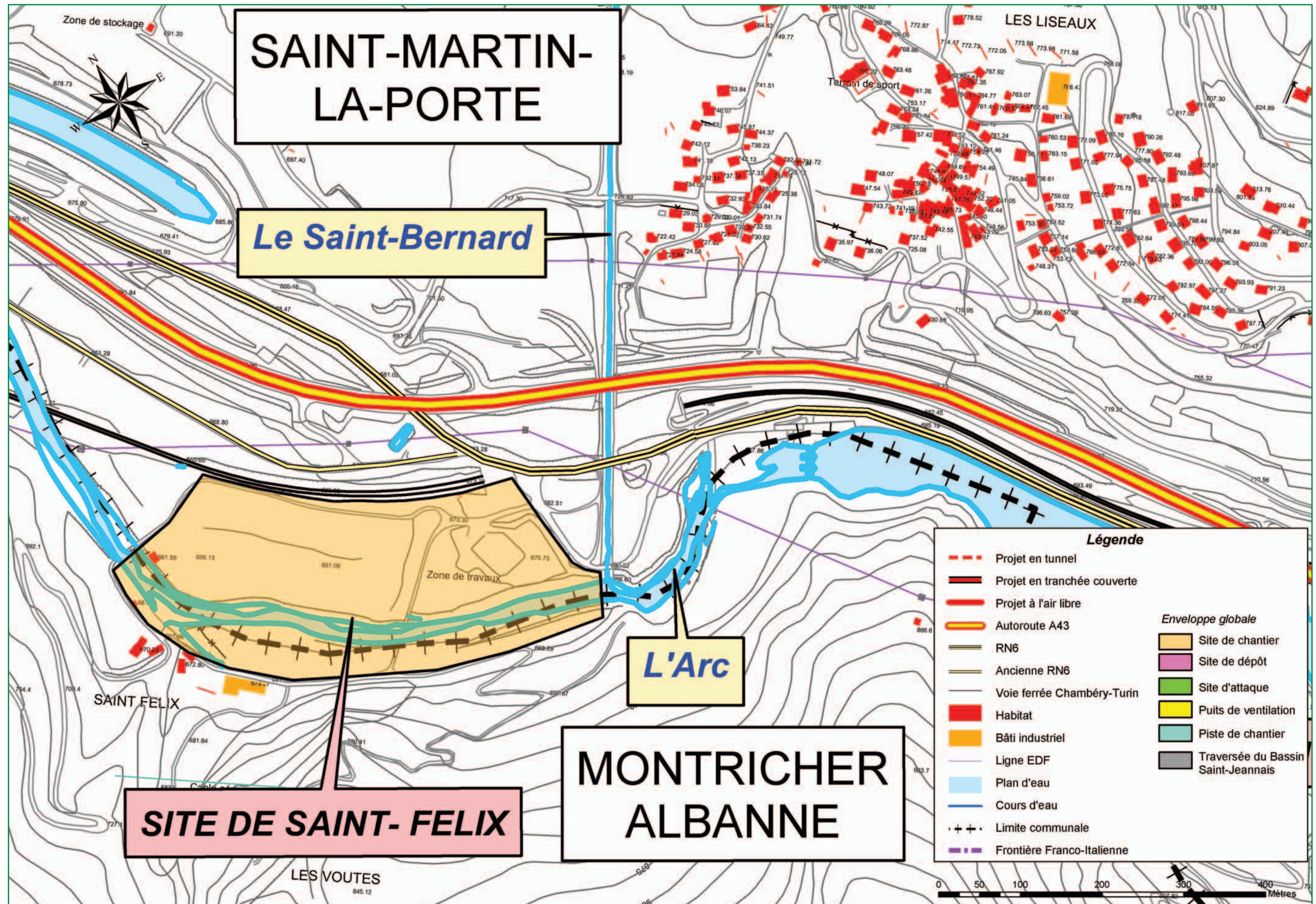


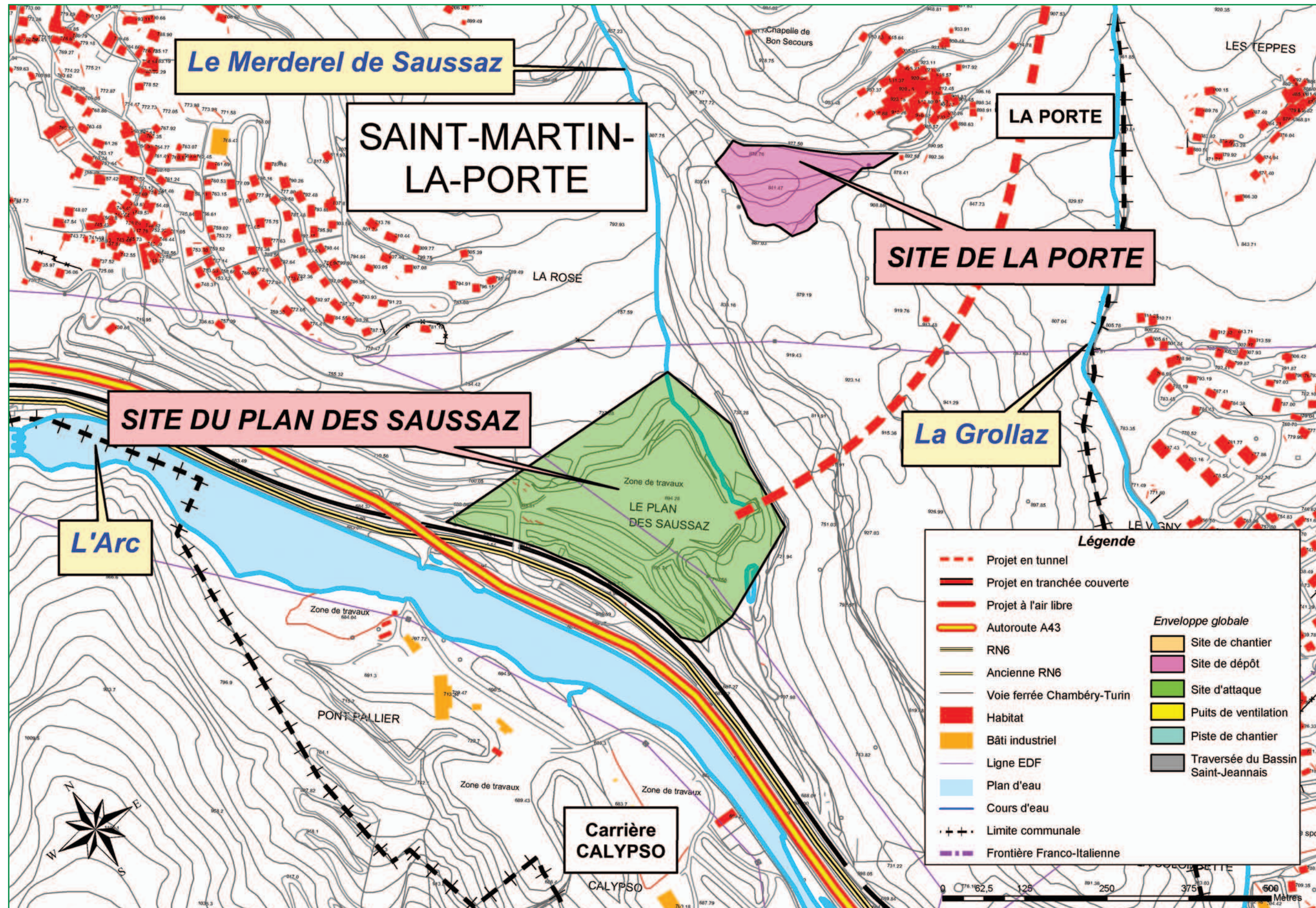
Scan 25 © IGN PARIS reproduction interdite Licence n° 2004 CUEx 204.

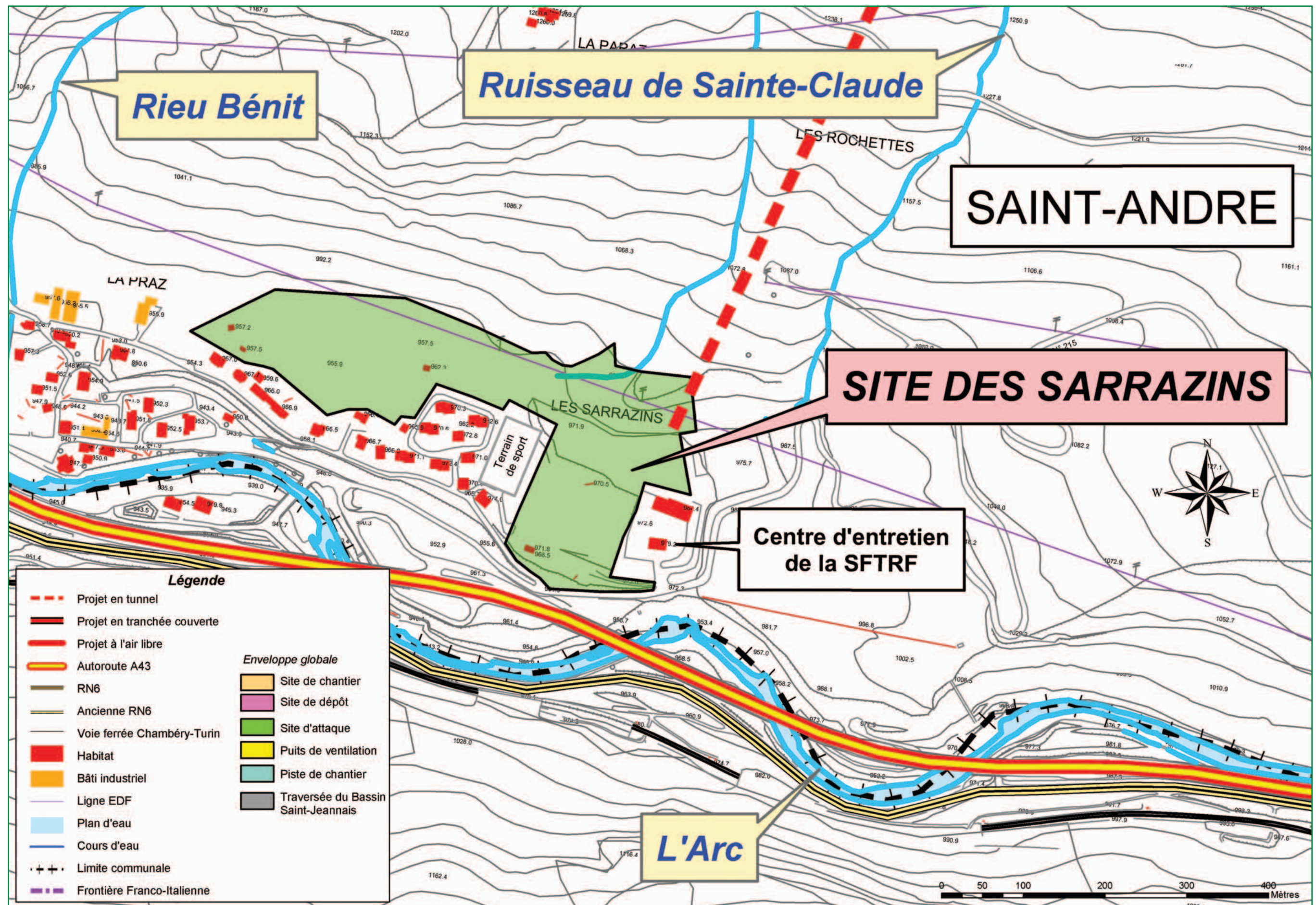


Scan 25 © IGN PARIS reproduction interdite Licence n° 2004 CUEx 204.



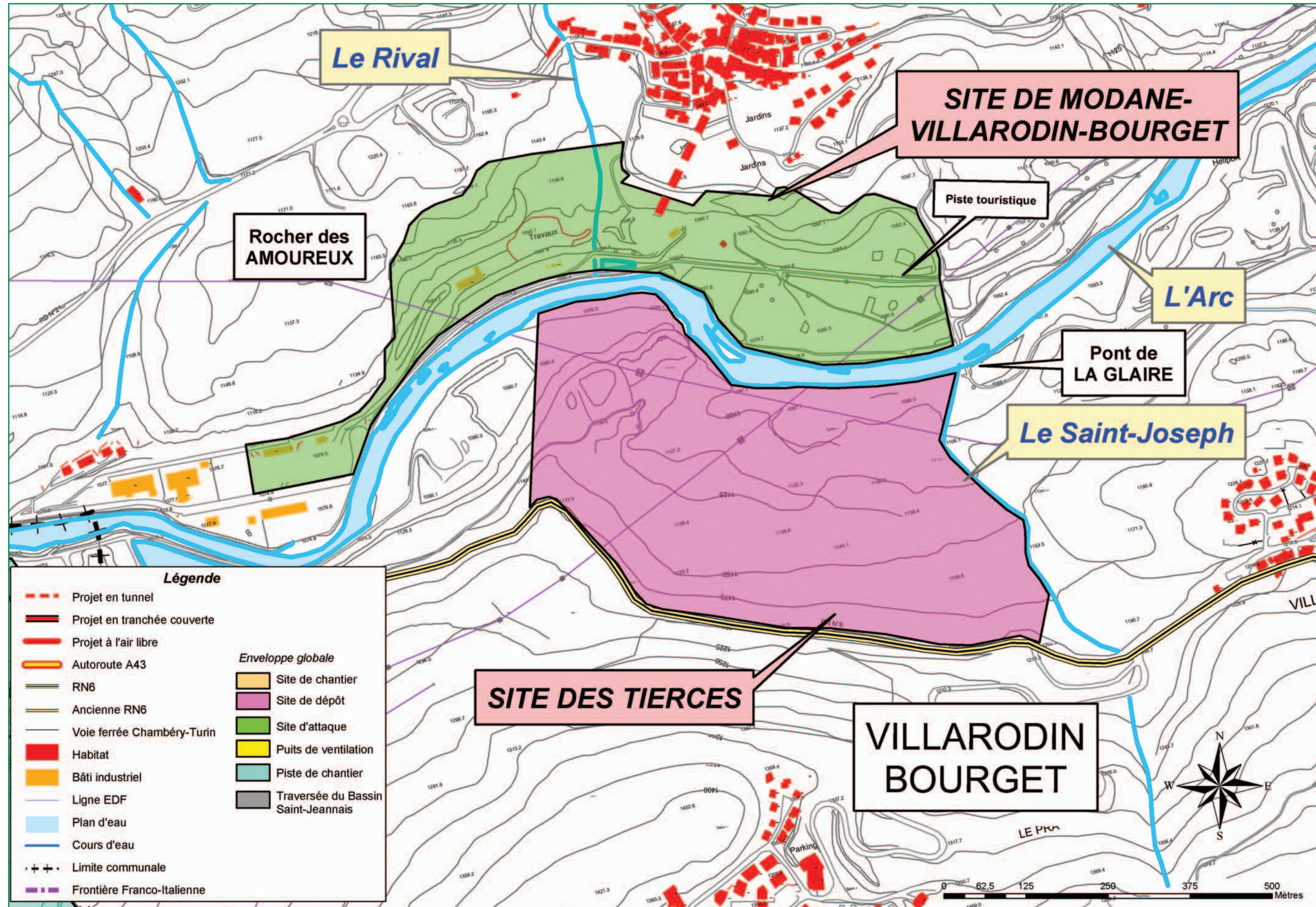


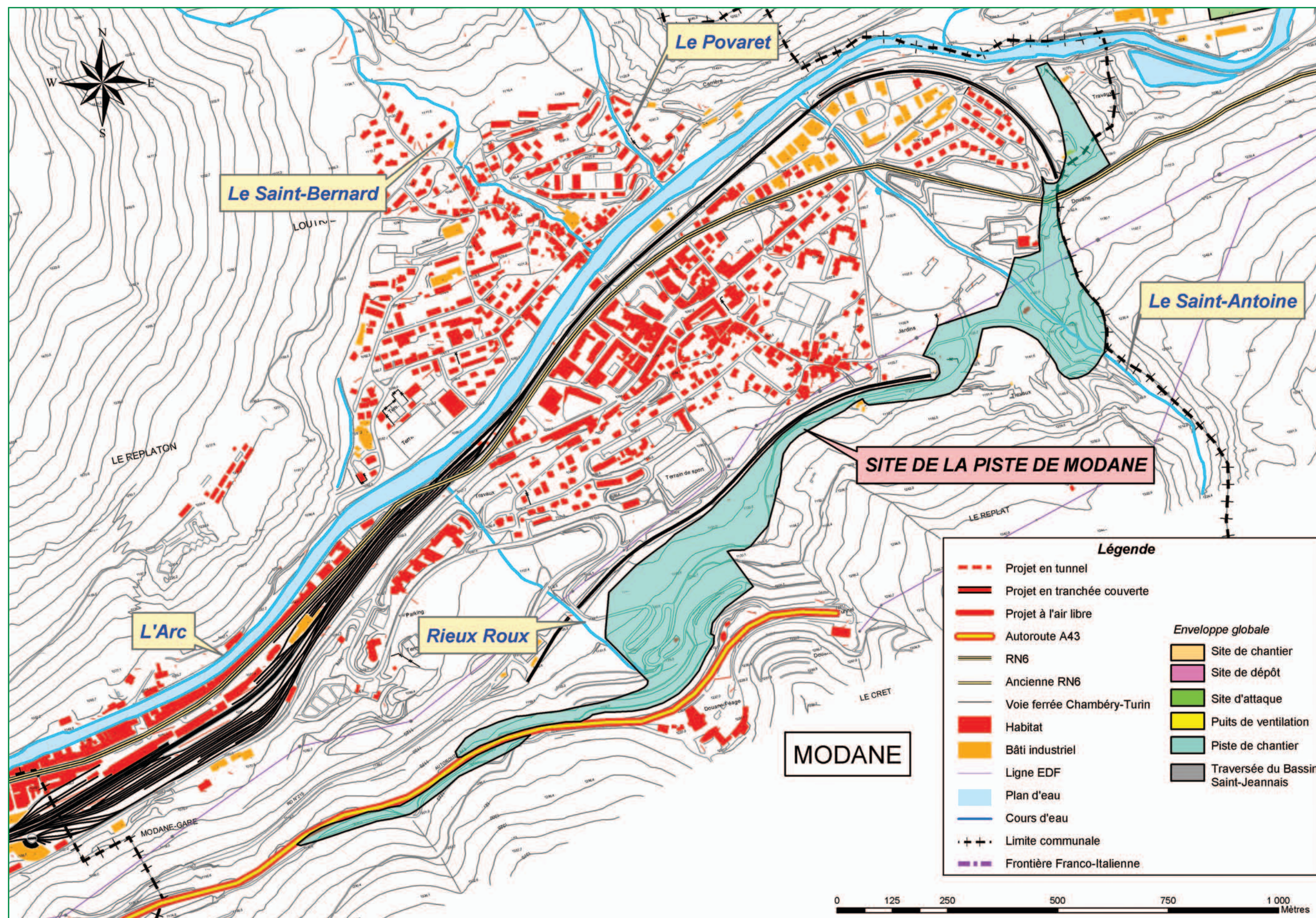


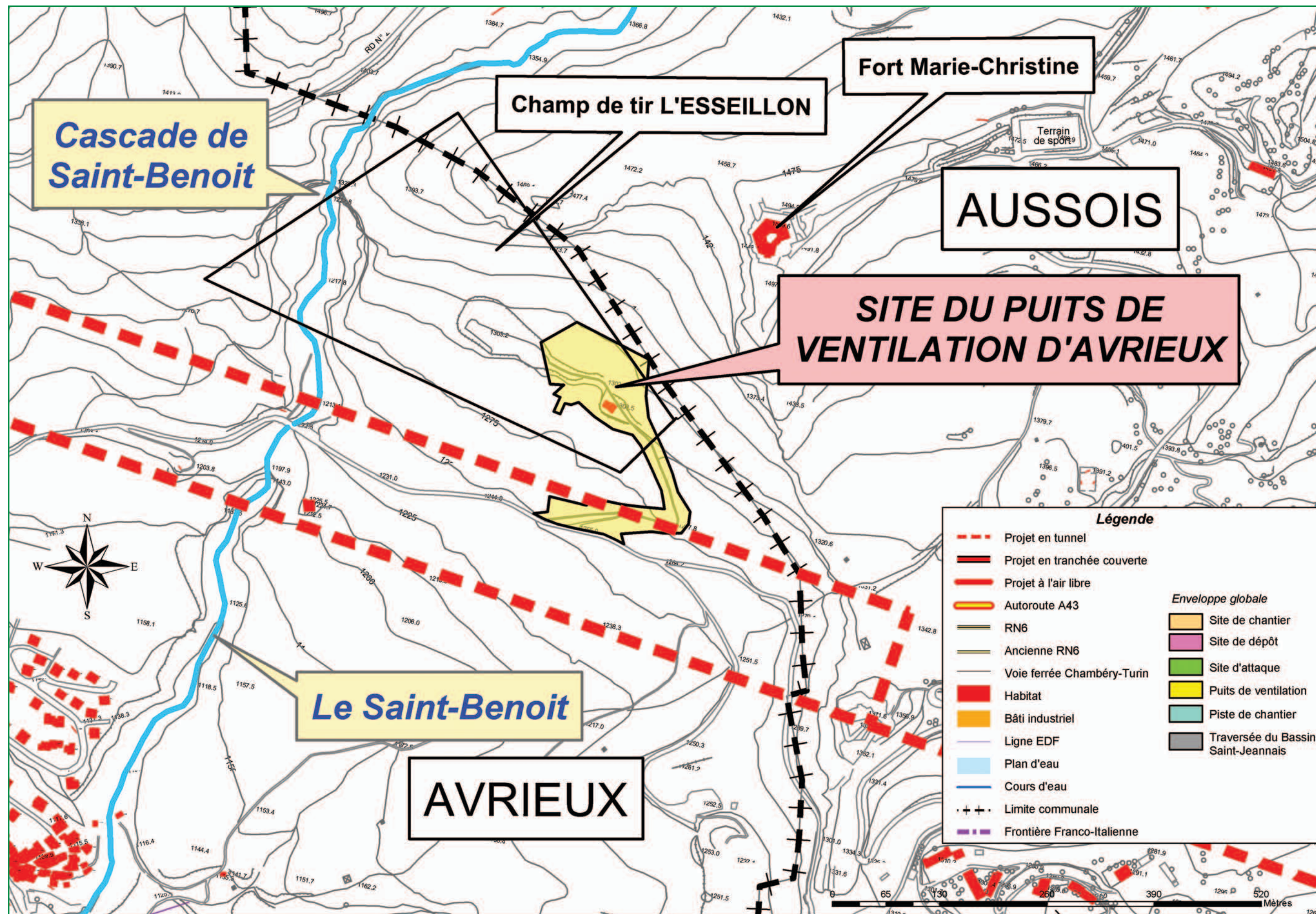


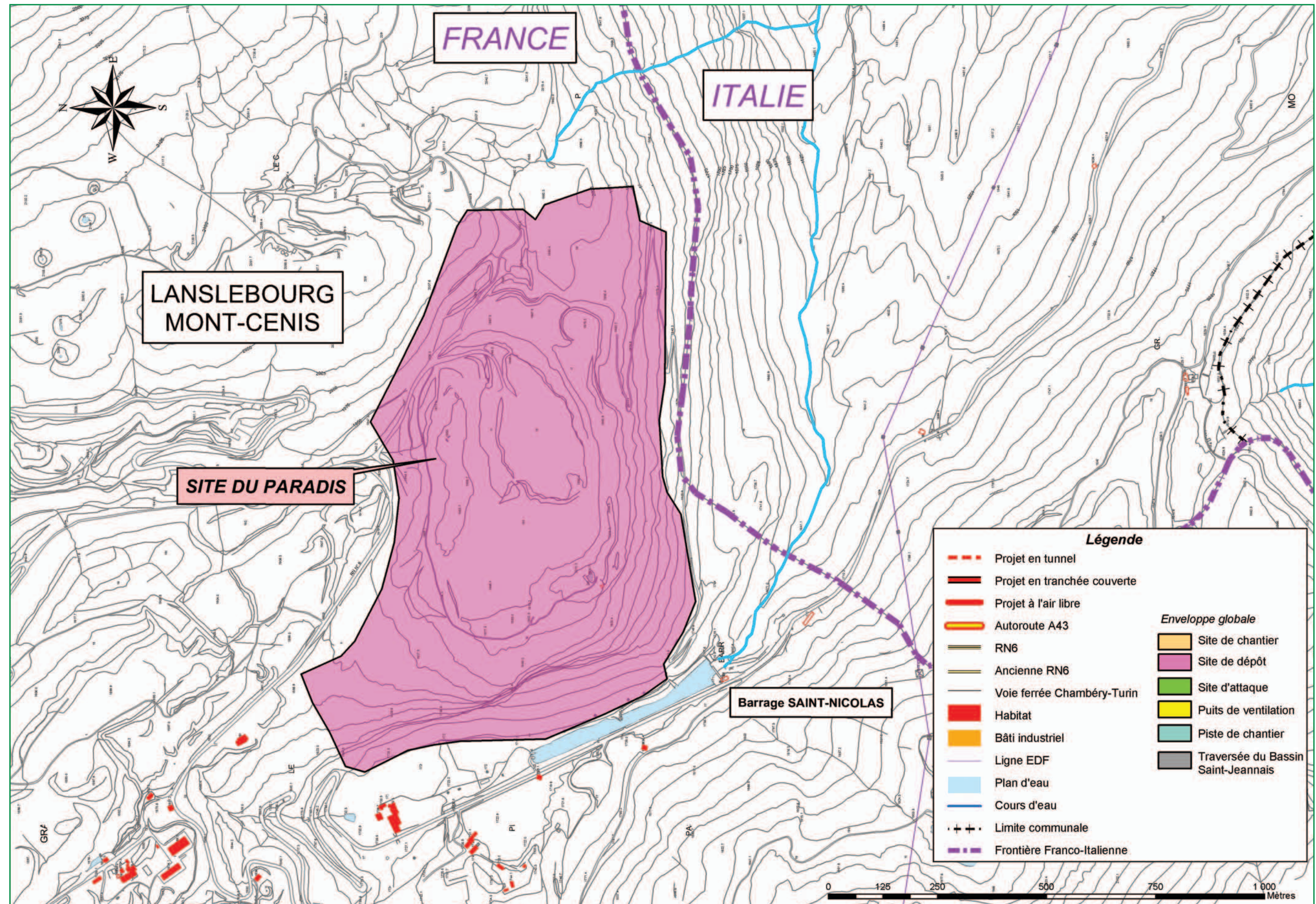
Carte n° 14.9

Plans de localisation des sites : Modane-Villarodin-Bourget - Tierces






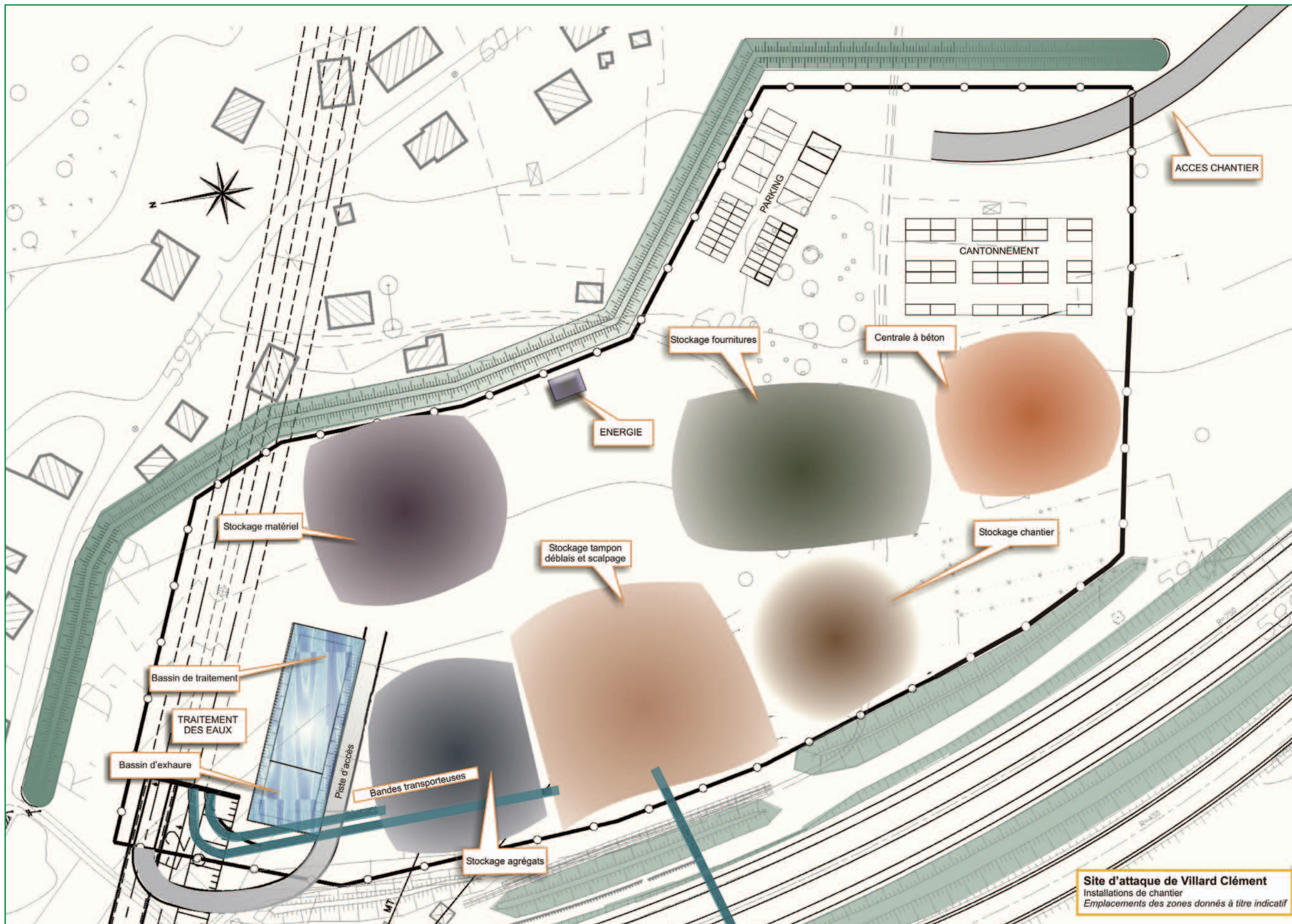


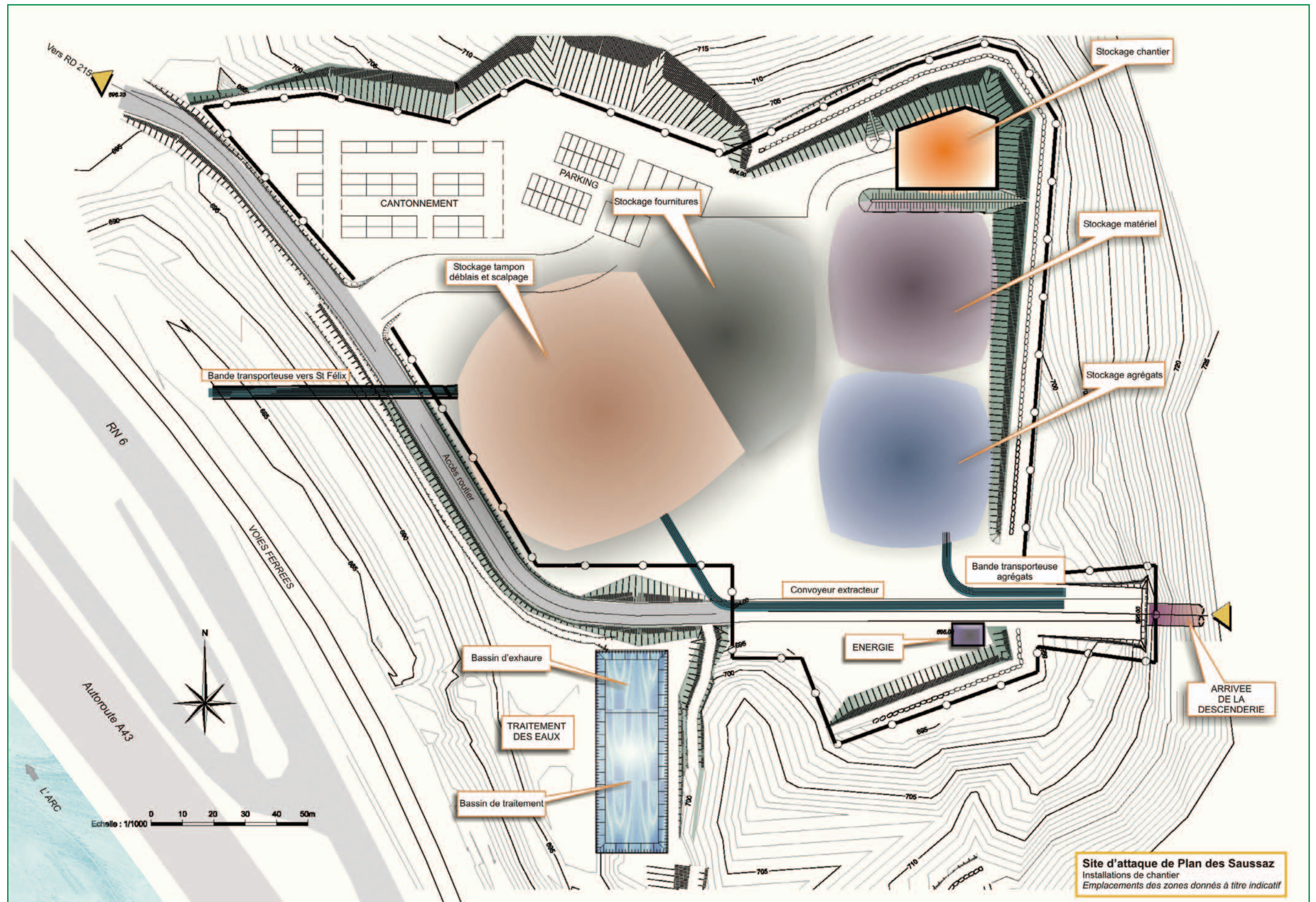


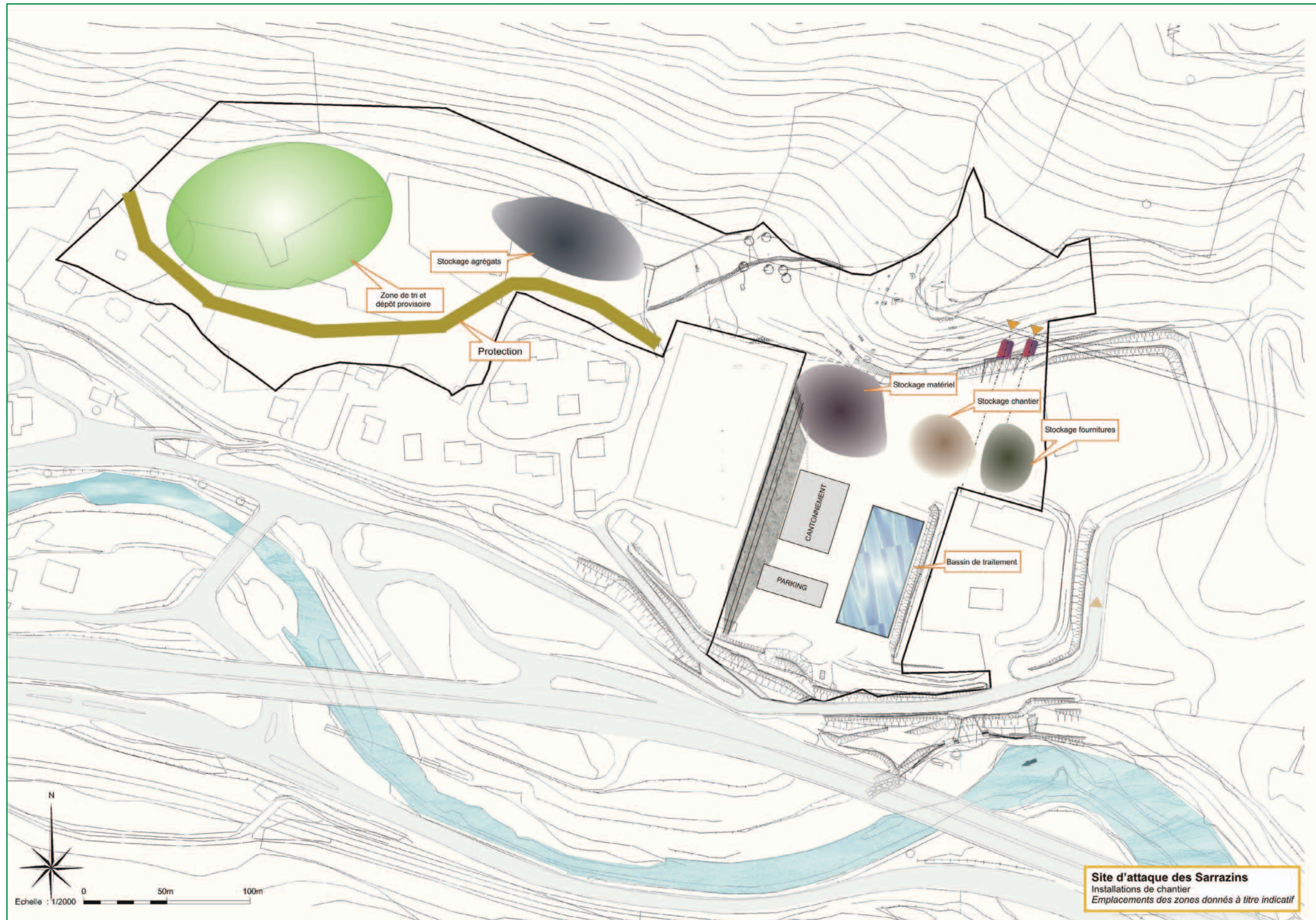
7 – Étude d'impact

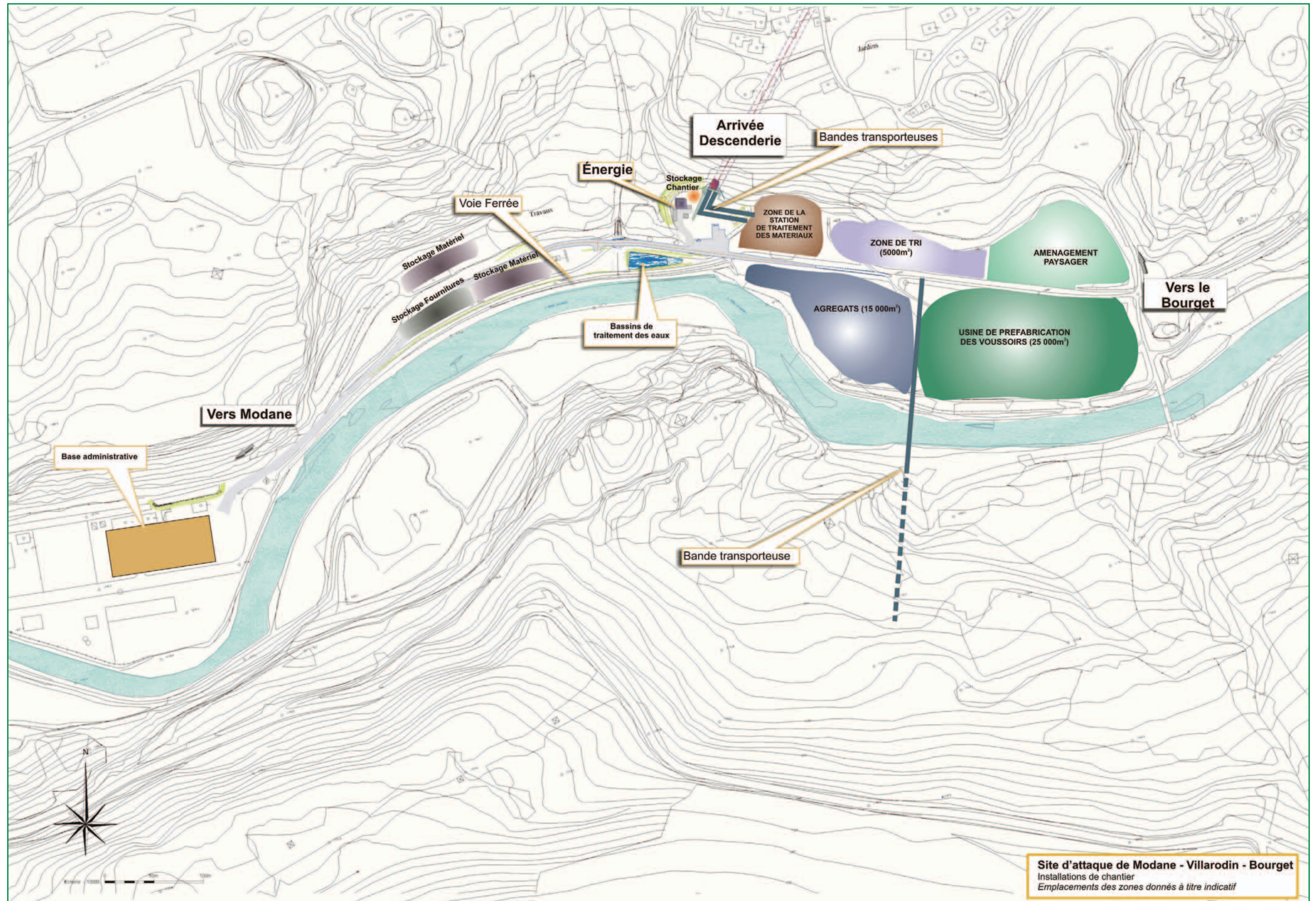


15. Plans des installations de chantier






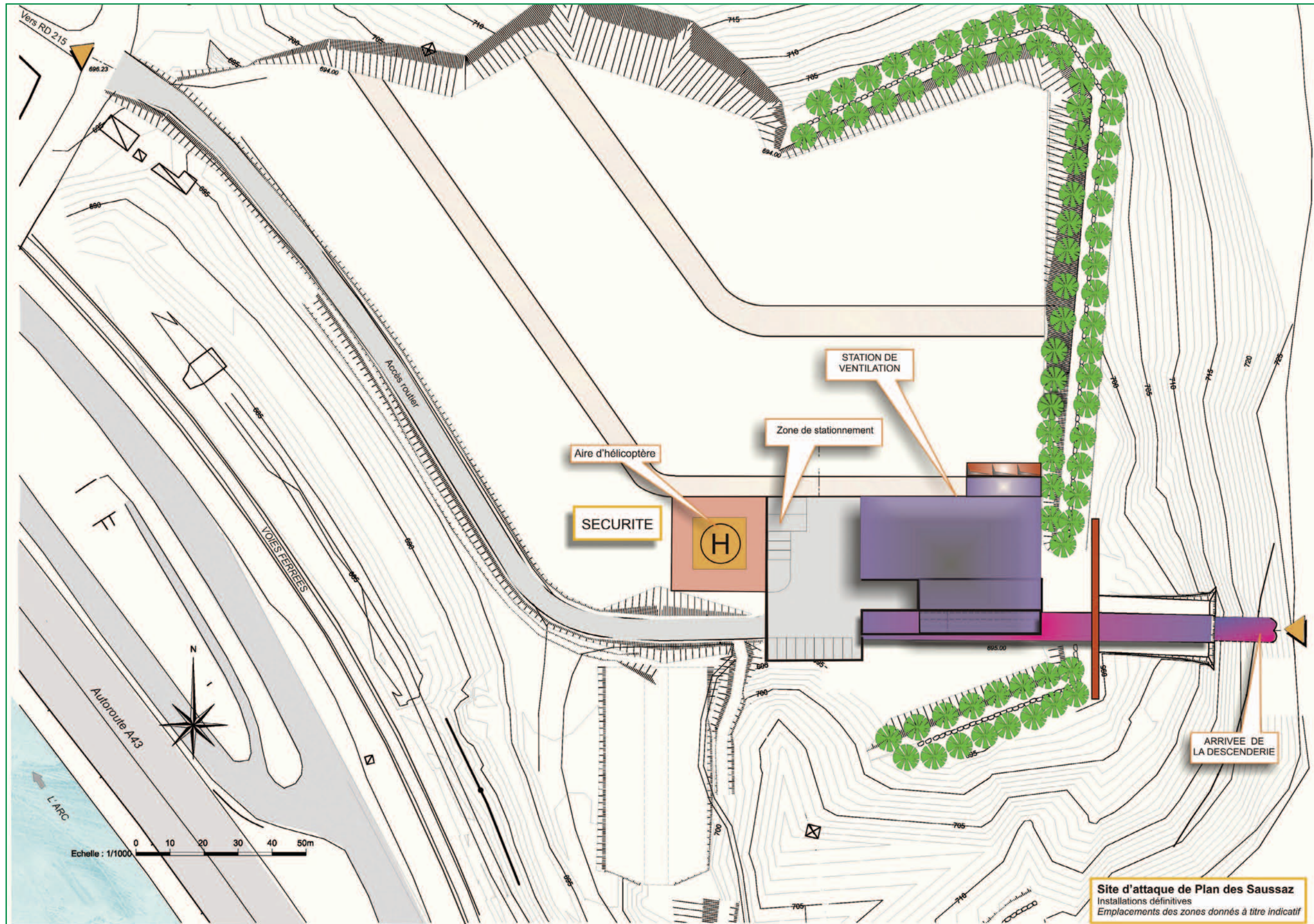


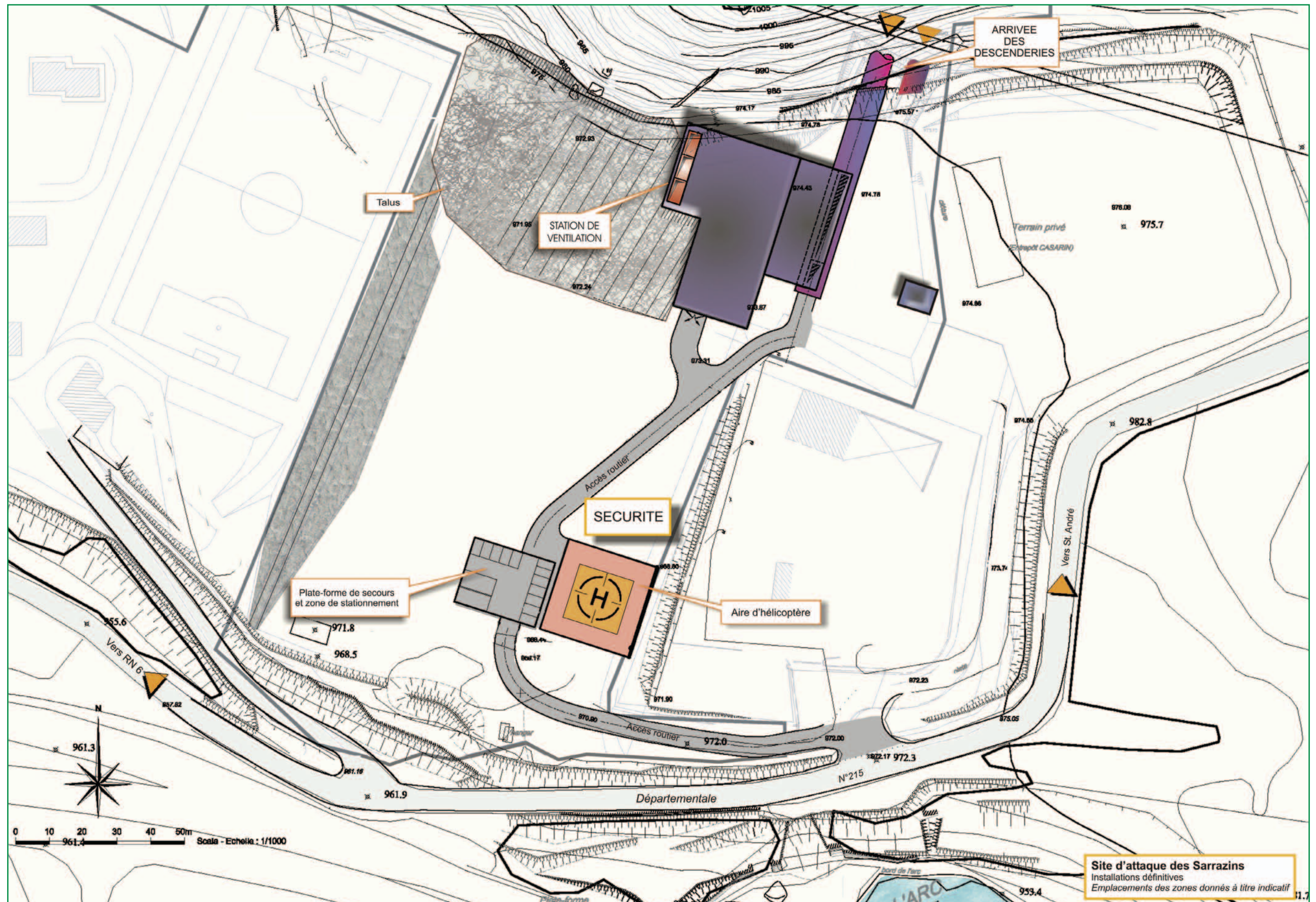


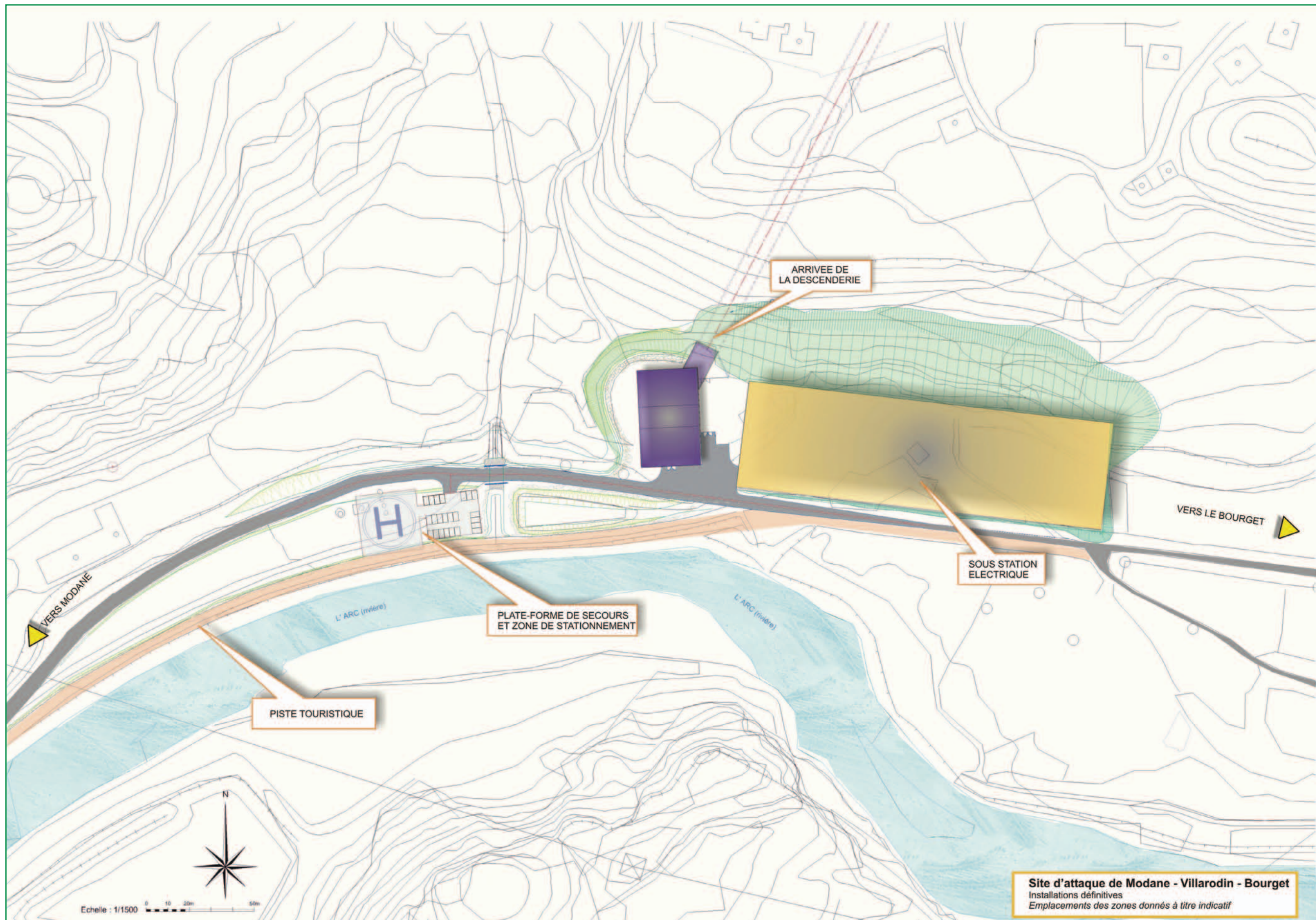
7 – Étude d'impact



16. Plans des installations de surface



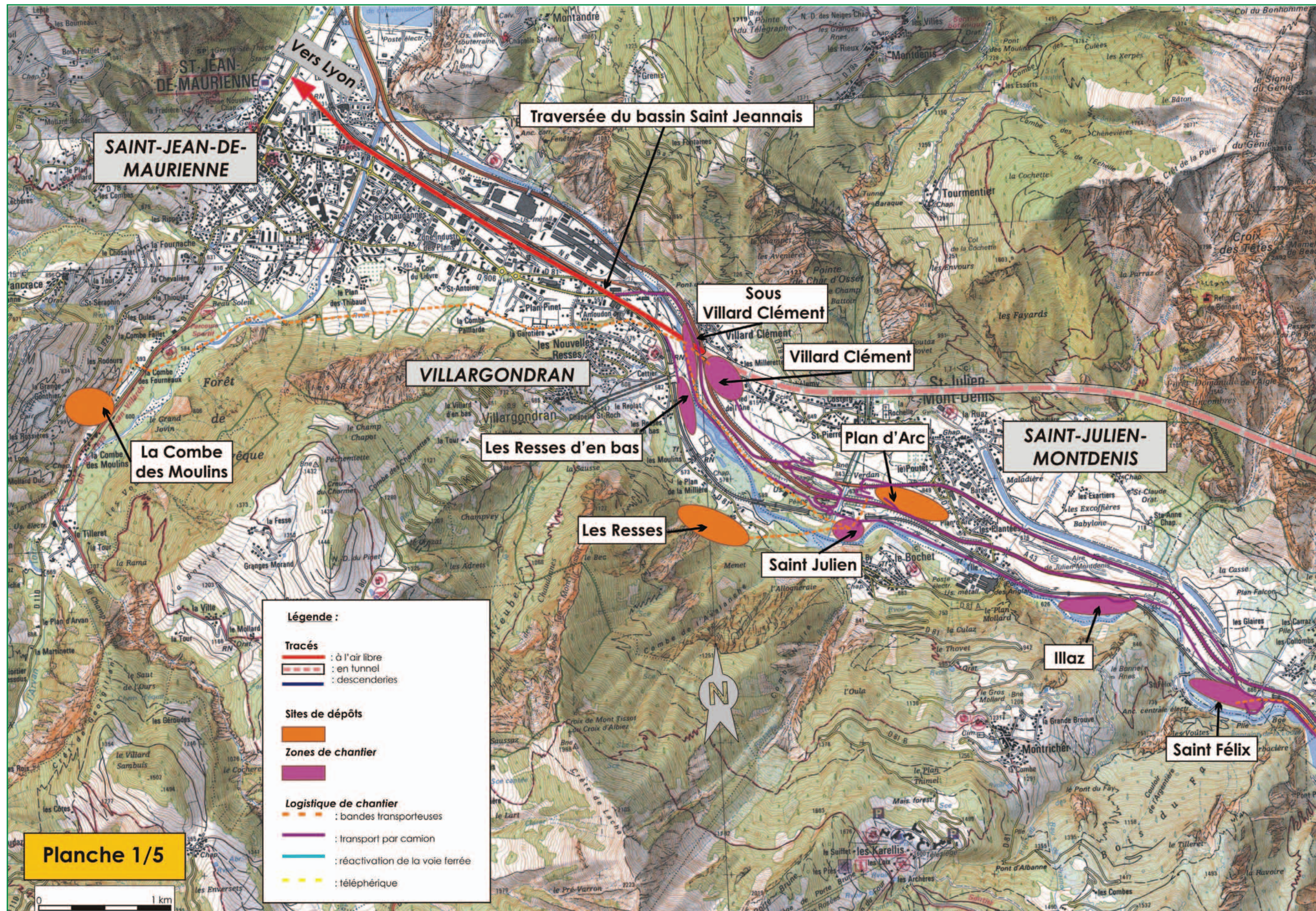


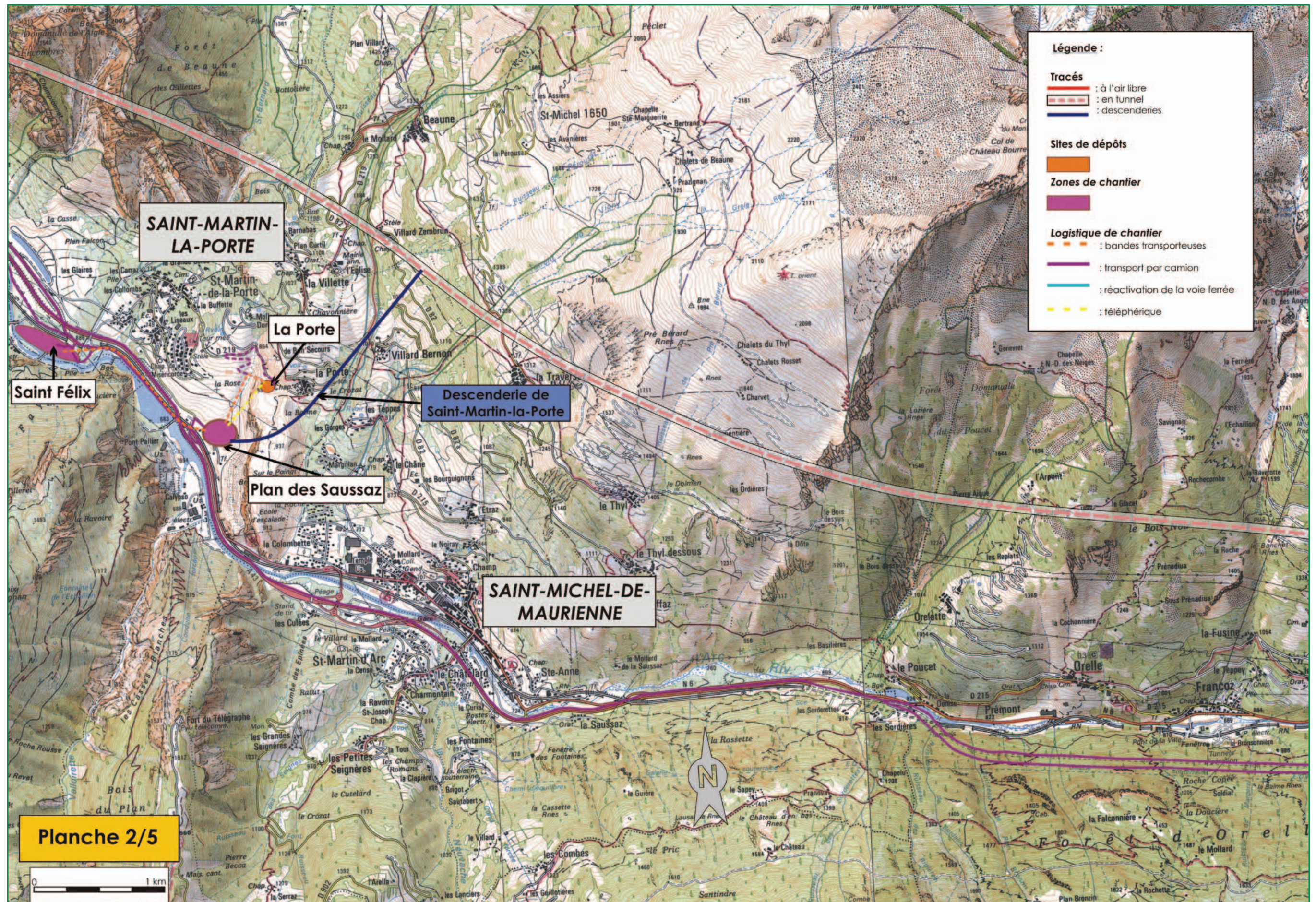


17. Itinéraires de transport

Carte n° 17.1

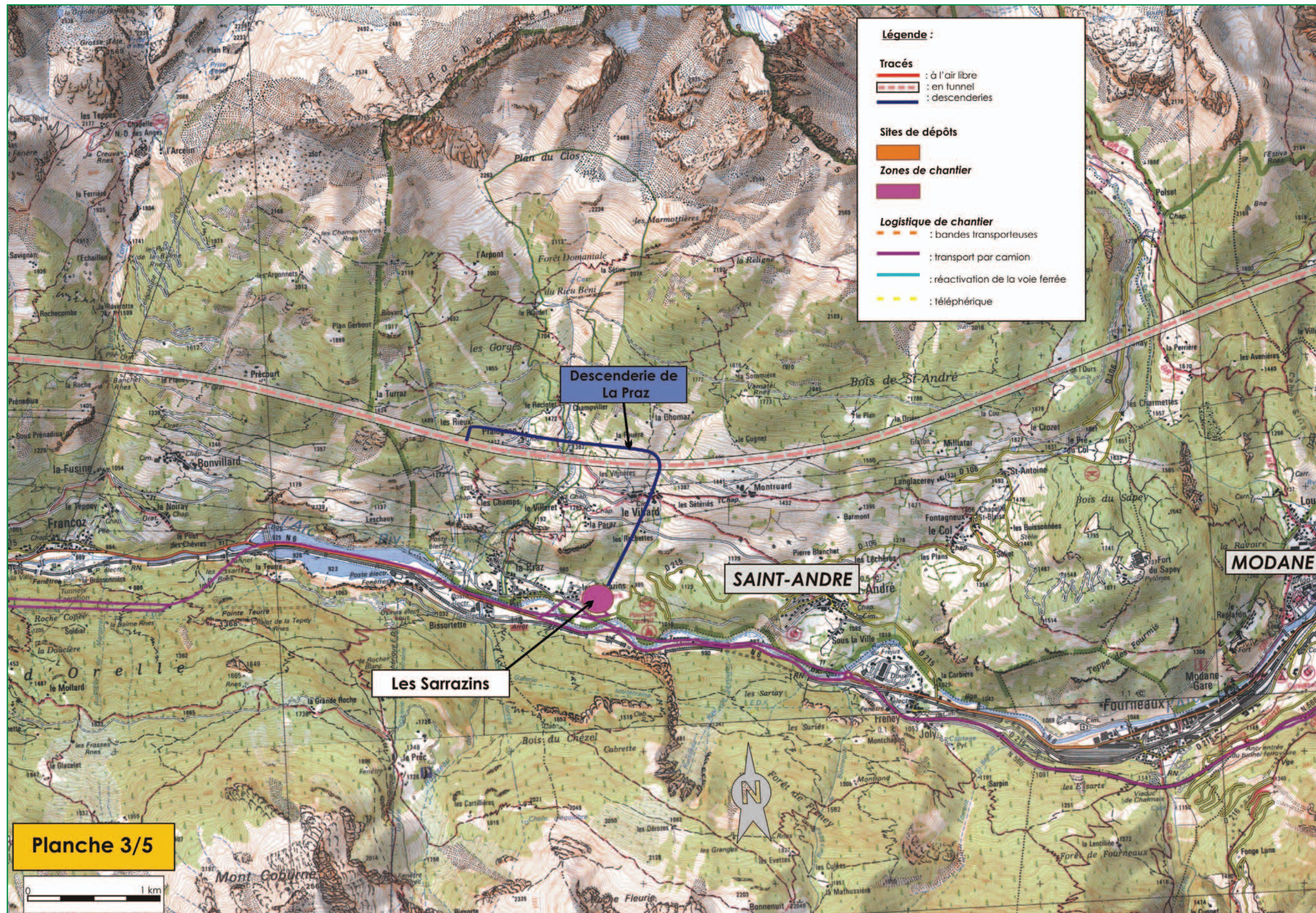
Itinéraires de transport: Saint-Jean-de-Maurienne

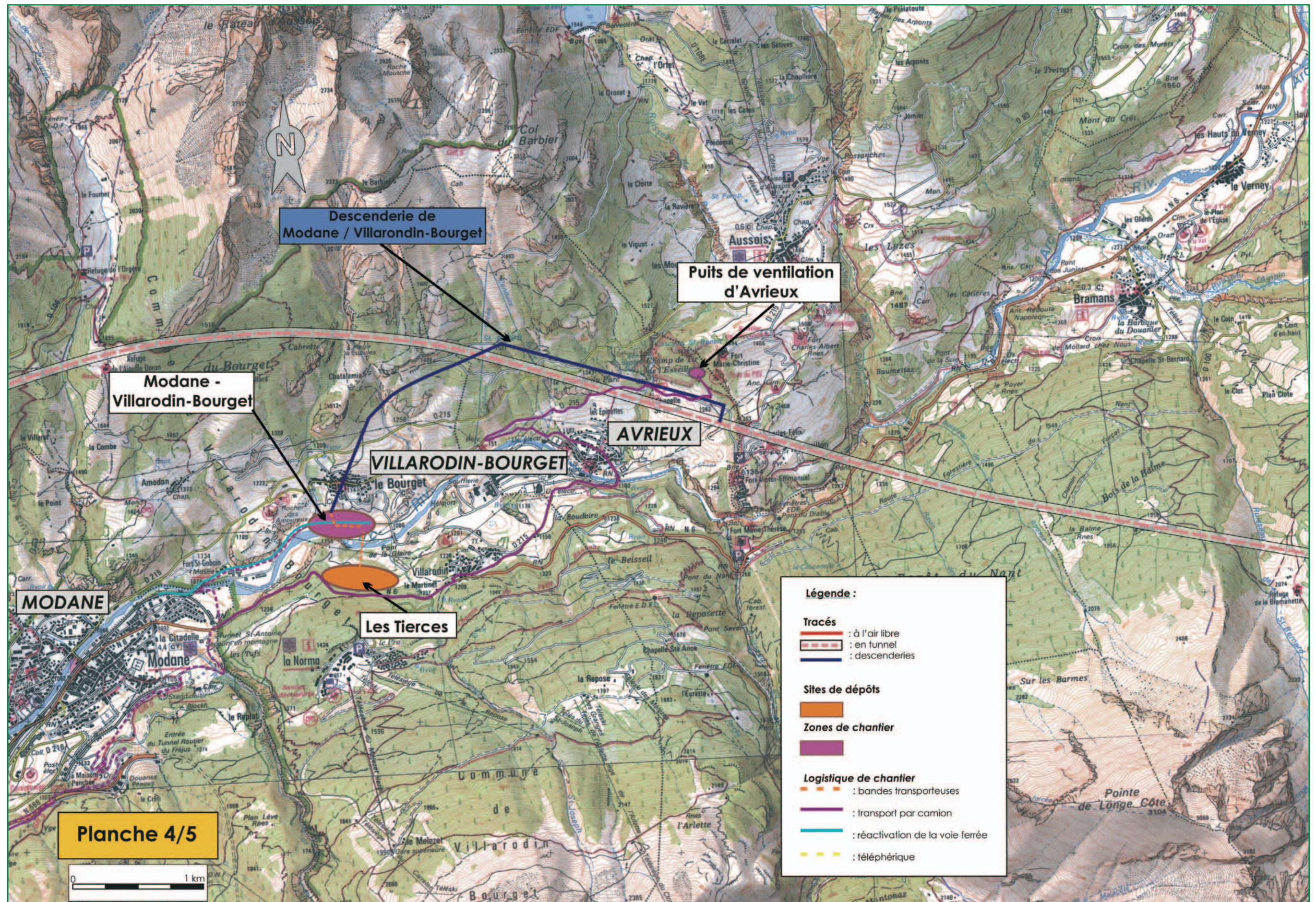




Carte n° 17.3


Itinéraires de transport: La Praz





Carte n° 17.5

Itinéraires de transport: Venaus

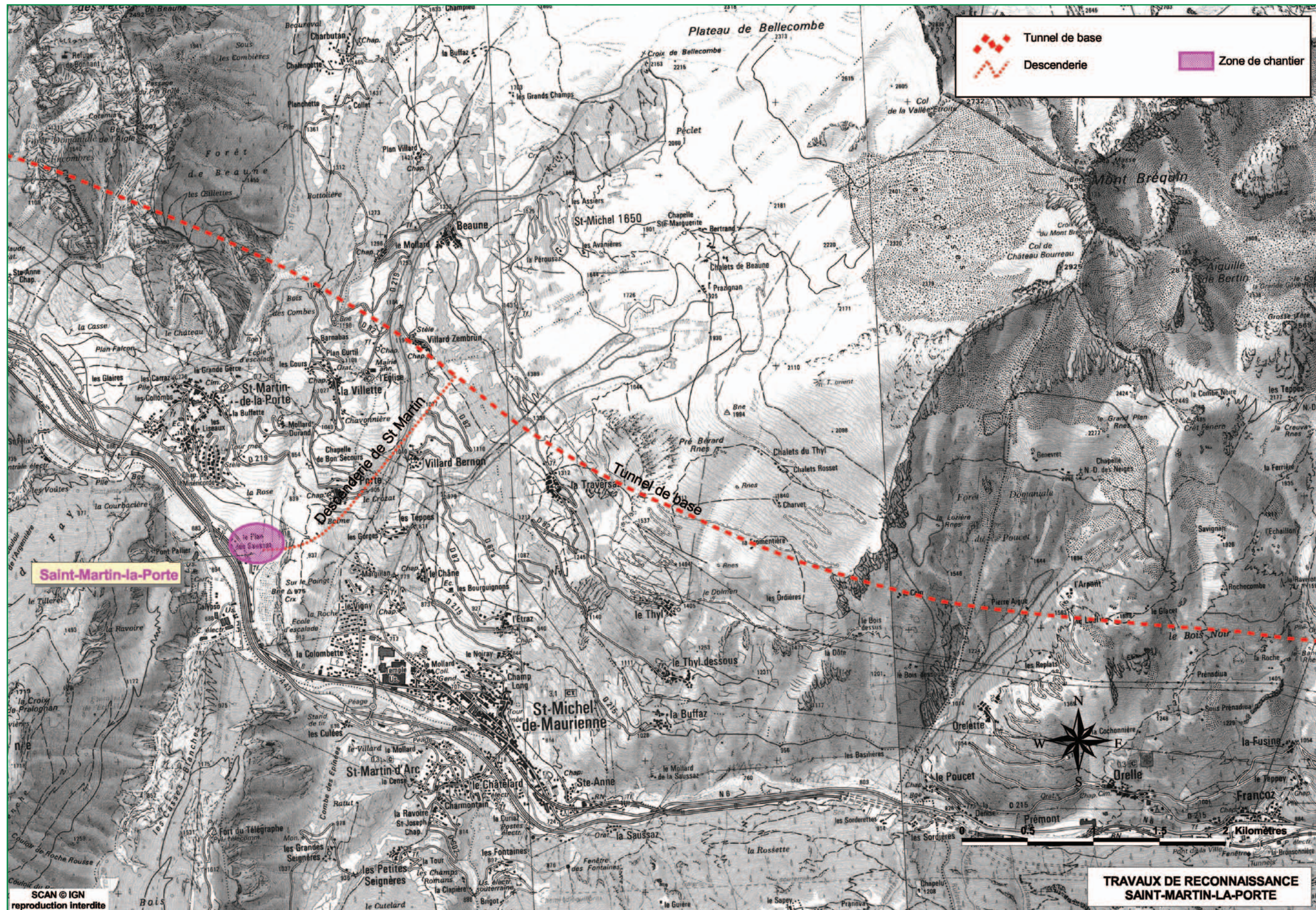


Scan 25 © IGN PARIS reproduction interdite Licence n° 2004 CUEx 204.

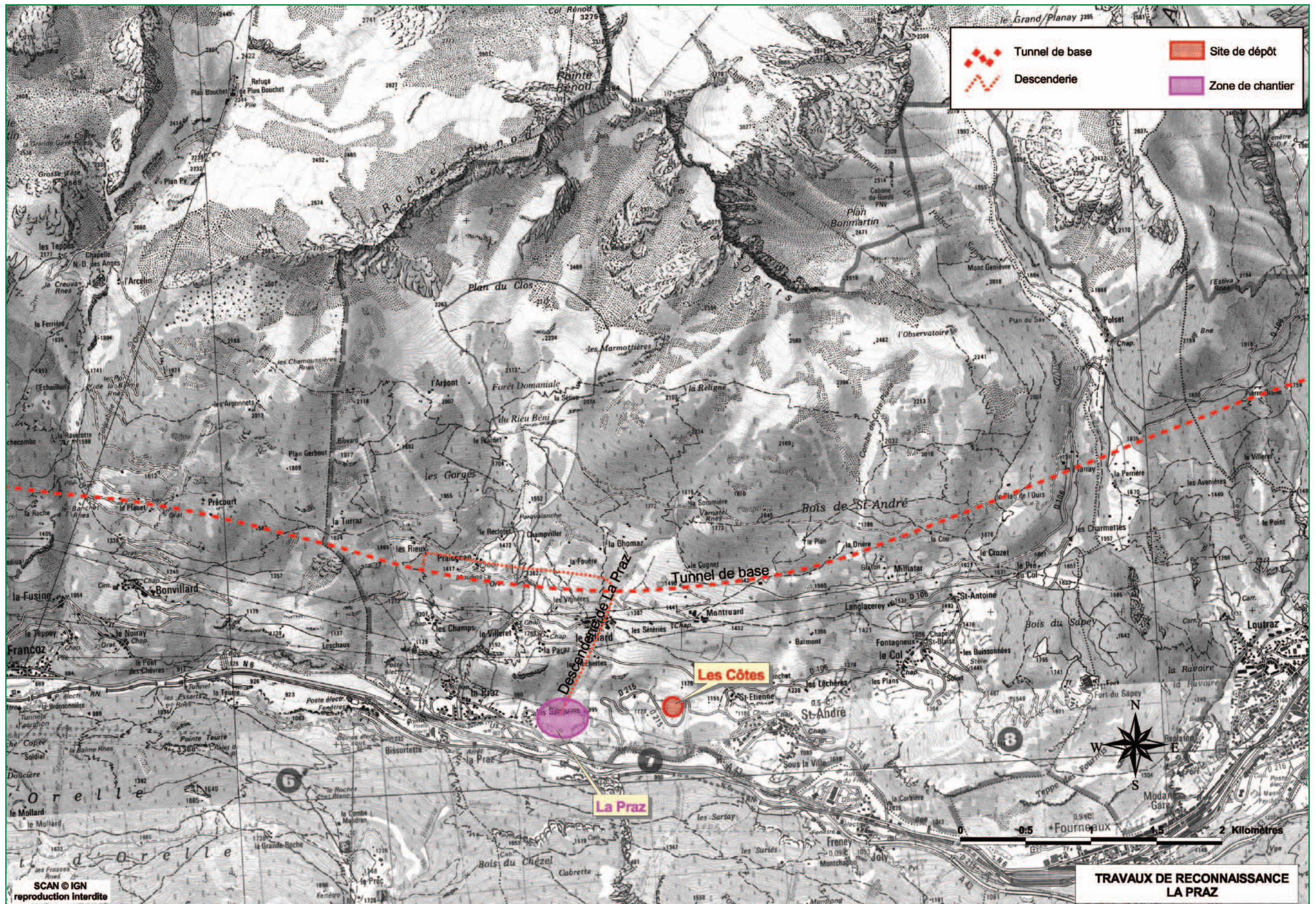
18. Travaux de reconnaissance

Carte n° 18.1

Travaux de reconnaissance: Saint-Martin-la-Porte



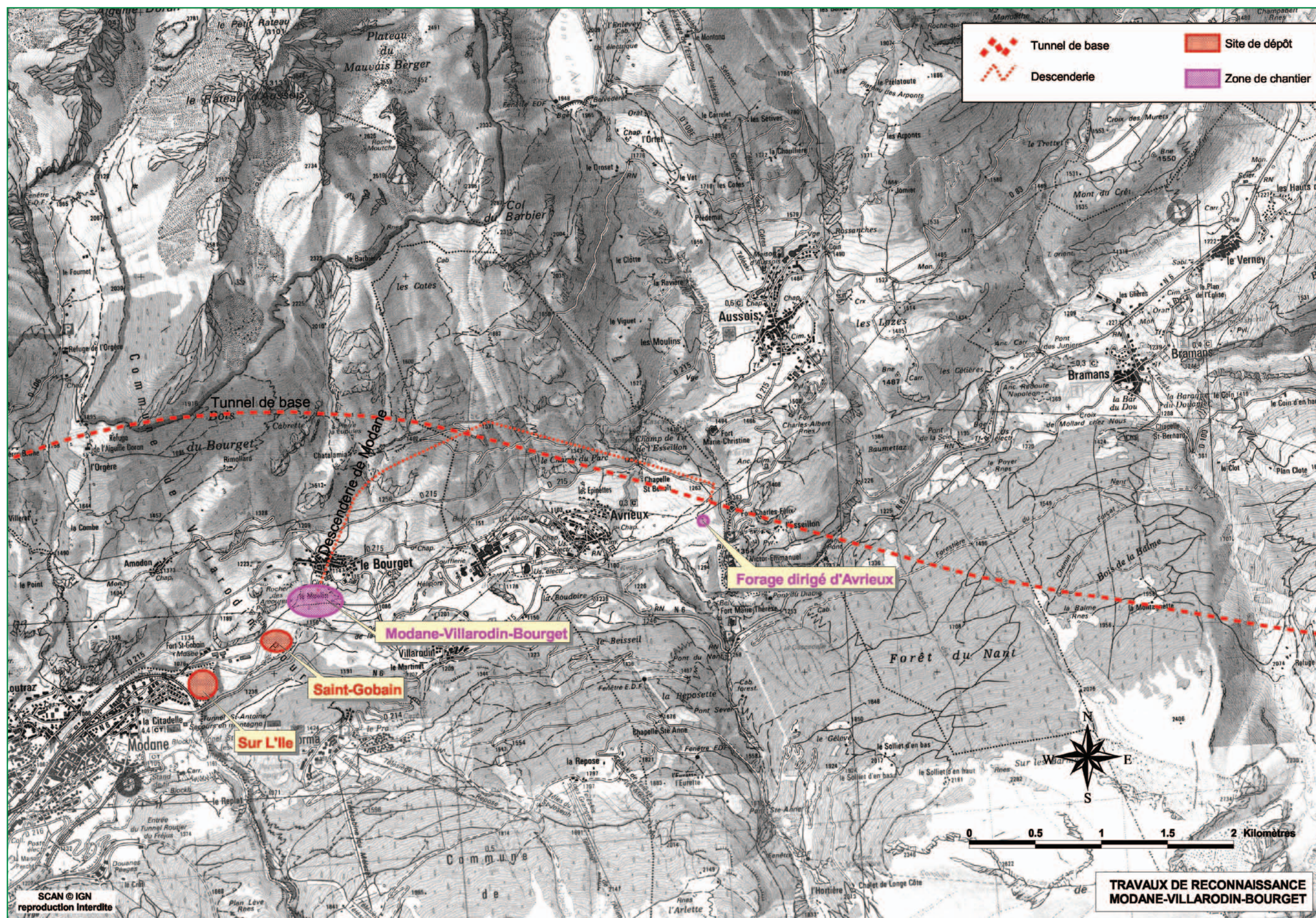
Scan 25 © IGN PARIS reproduction interdite Licence n° 2004 CUEx 204.



Scan 25 © IGN PARIS reproduction interdite Licence n° 2004 CUJEX 204.

Carte n° 18.3

Travaux de reconnaissance: Modane-Villarodin-Bourget



Scan 25 © IGN PARIS reproduction interdite Licence n° 2004 CUEx 204.